

# Concerns

## PHILADELPHIA INTERCITY BUS STATION PLANNING





### IS THERE ANYTHING THAT CONCERNS YOU?

- ➔ Now that you’ve reviewed the sites and design concepts, is there anything that concerns you?
- 📌 **Use stickies** to share any concerns related to the issues below.




#### Accessibility

Adequate sidewalks, curb ramps, crosswalks, elevators, and other mobility aids.




#### Environment

Issues with traffic, noise, lighting, and/or cleanliness.



#### Comfort

Adequate seating, restrooms, wayfinding, and other amenities.



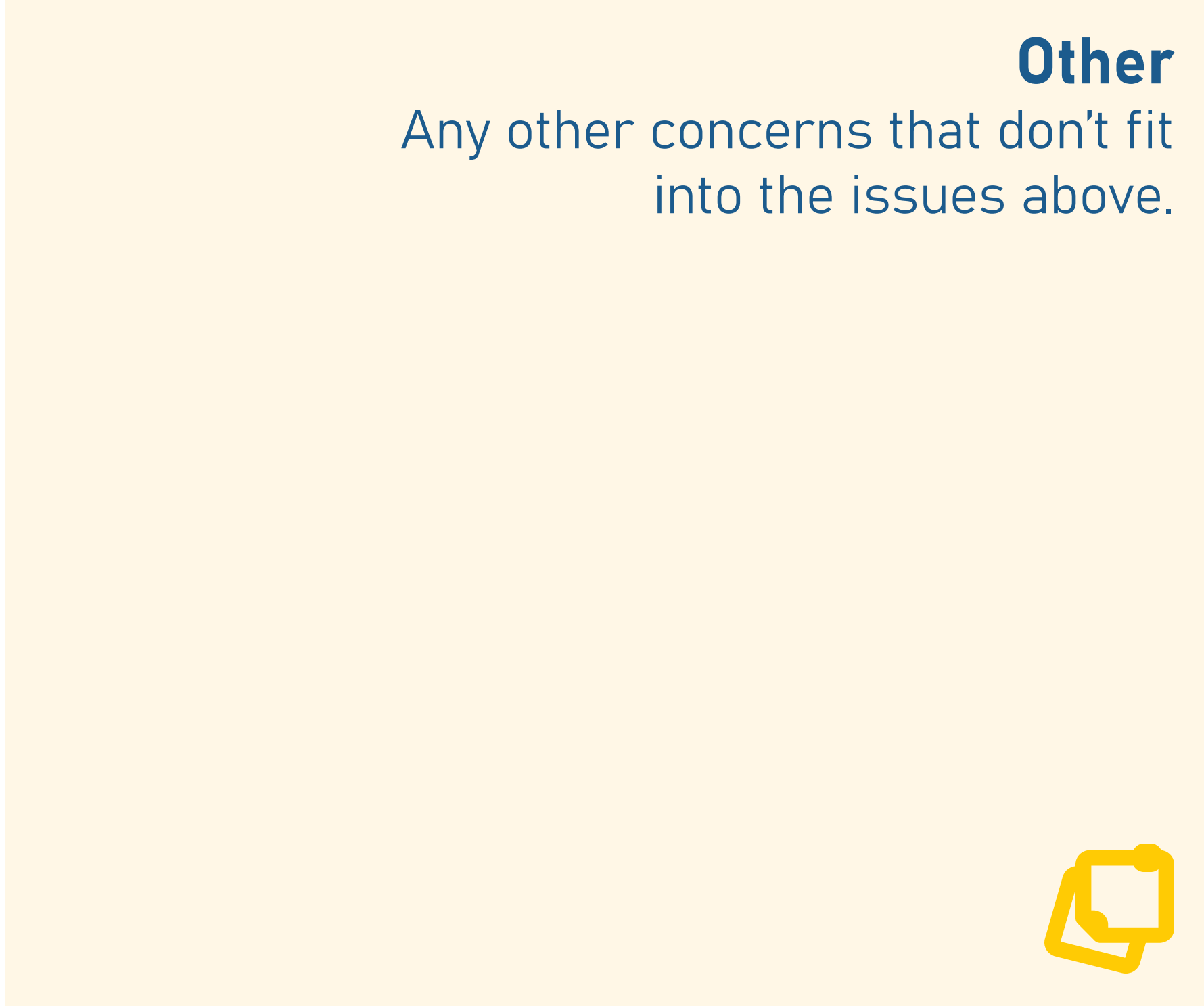

#### Public Safety and Security

Adequate visibility, cameras, policing, and/or other provisions.



#### Connectivity

Proximity to SEPTA, PATCO, NJ Transit, Amtrak, and other transportation.



#### Other

Any other concerns that don’t fit into the issues above.



Image credits, top to bottom: Prostock-Studio, Kekyalyaynen, Erik Gonzalez (all via Adobe Stock).

Image credits, top to bottom: Disq, jtairat, Vlad Chorniy (all via Adobe Stock).





# Next Steps

PHILADELPHIA INTERCITY BUS STATION PLANNING



## WHAT'S HAPPENING IN 2026 AND BEYOND?



Image credits, top to bottom: Philadelphia Intercity Bus Station Planning project team, Rawpixel.com, BillionPhotos.com, Kirill Gorlov (last three via Adobe Stock).





# Before You Go...

PHILADELPHIA INTERCITY BUS STATION PLANNING



## MAKE SURE TO STAY IN TOUCH!

- ➔ See [bit.ly/PHLbus](https://bit.ly/PHLbus) to learn more.
- ➔ In a rush and can't comment? **Scan the QR code** to take our survey later!

## DO YOU HAVE ANY GENERAL FEEDBACK?

- ➔ **Use this space** to share any general feedback or questions.  
Make sure to put site-specific feedback on the applicable boards.

