


Olney Ave (Broad to Wister) & Chew Ave (Wister to Cheltenham) Traffic Safety and Transit Improvement Project

Safety for people walking, biking, taking transit, and driving. Speeding up the bus.



Why Olney Avenue?

- Olney Ave is a **top transit corridor with high ridership, but buses move slowly** due to traffic congestion. It is also a transportation hub.
- Olney Ave has a **high number of crashes**.
- Olney Ave is a busy connector, **linking important destinations** such as schools, hospitals, local businesses, and residences.

Project Goals

1. Make bus trips faster and more reliable.
2. Improve transit rider feelings of safety and comfort.
3. Improve safety and access for all people walking, biking, and driving.
4. Reflect community feedback to meet needs of people who live, work in, and visit the corridor.

Project Timeline

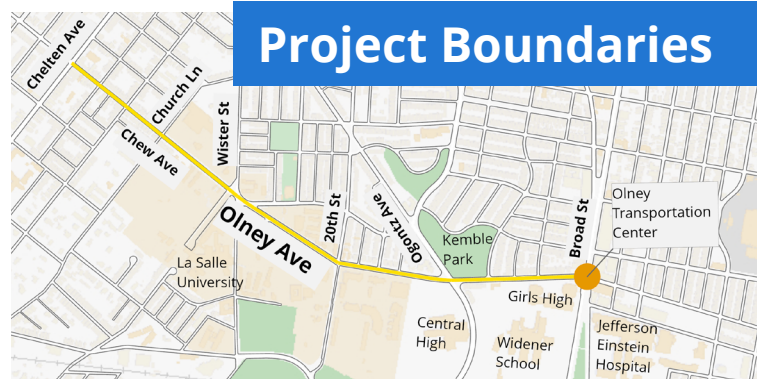
2022-2023: Concept planning, public engagement

2024: Design development reflecting public input, safety best practices, traffic and transit analysis

2025: Share design, receive feedback, update design based on input

2026-2028+: Apply for project funding, final design and construction

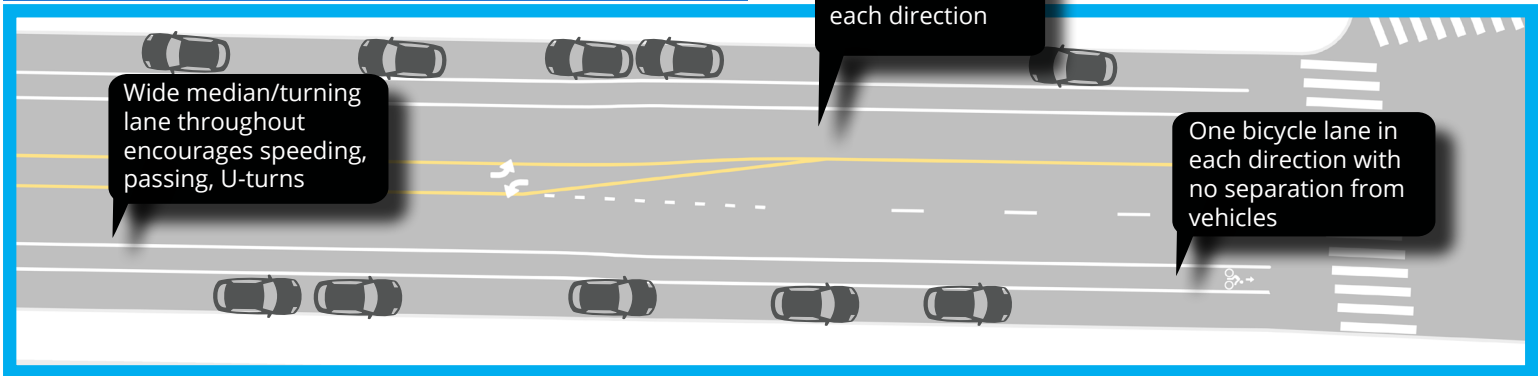
Project Boundaries



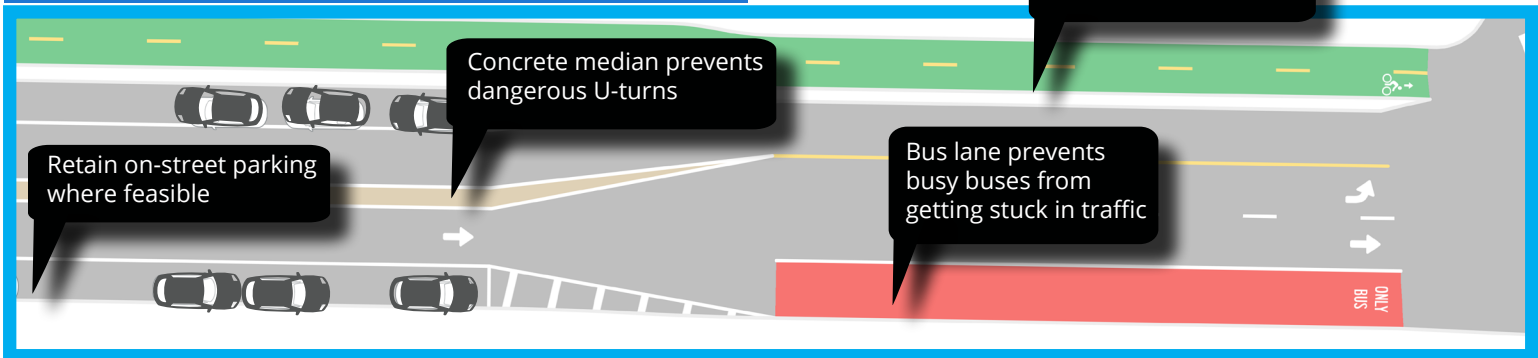
Visit our project website to learn more and sign up for updates:
tinyurl.com/OlneyAveWest



Existing Typical Plan



Proposed Typical Plan



Visit our project website to learn more and sign up for updates:
tinyurl.com/OlneyAveWest

