

August 19, 2025

Alex Smith
Director of the Philadelphia Art Commission
1515 Arch Street, 13th Floor
Philadelphia, PA 19102

Re: Administrative Review of Bus Shelter Locations

Dear Mr. Smith,

Through this letter, OTIS is requesting administrative review of eight bus shelter locations as part of the September 10, 2025 Art Commission meeting. Our list of locations and supporting materials are forthcoming.

Please contact me at neil.garry@phila.gov for all matters regarding bus shelters. Do not hesitate to reach out with questions or clarifications.

Sincerely,



Neil Garry
Transit Program Manager
Office of Transportation and Infrastructure Systems

Bus Shelter Deployment Batch 1 September 2025



#1 –Roosevelt Blvd & Comly Rd NW

Proposed Bus Shelter Site – New – Solar

Note: Final shelter position pending PA – 1 Call & Streets Department ROW Approval

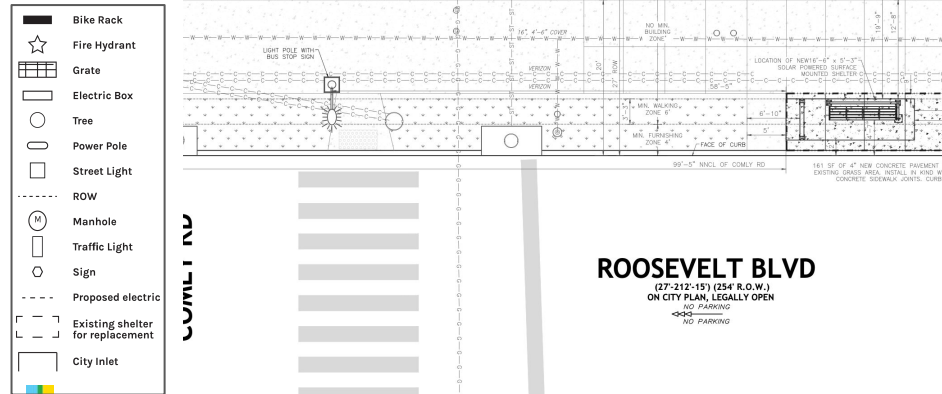
MAP



EXISTING CONDITIONS



SITE PLAN

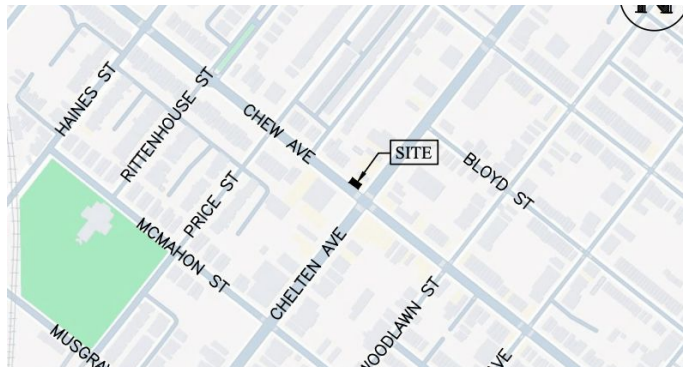


RENDERING

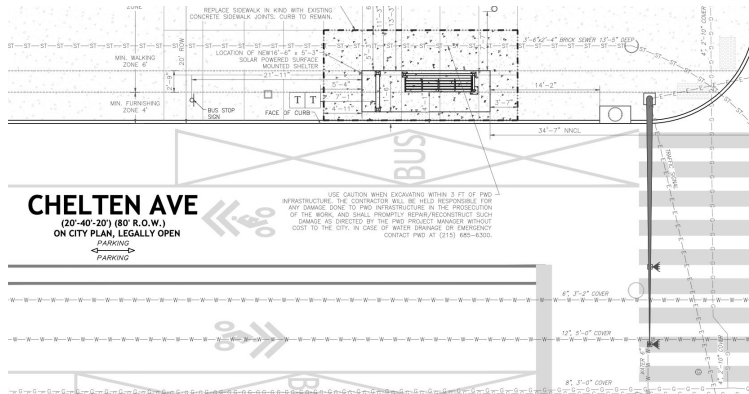
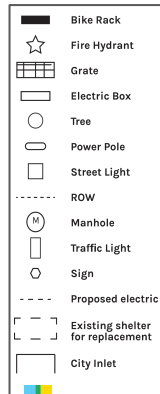


MAP

EXISTING CONDITIONS



SITE PLAN



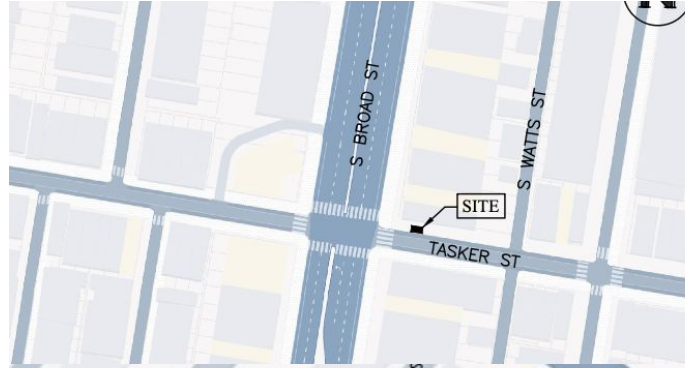
RENDERING



#3 – Tasker St & Broad St NE

Proposed Bus Shelter Site – New – Solar
Note: Final shelter position pending PA – 1 Call & Streets Department ROW Approval

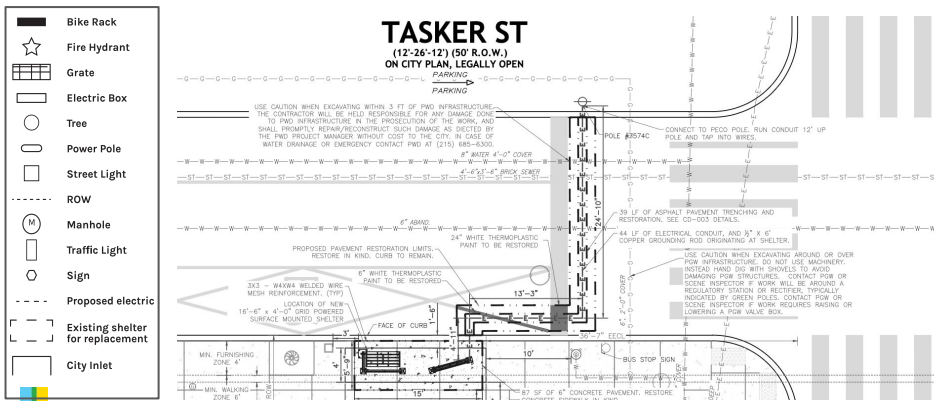
MAP



EXISTING CONDITIONS



SITE PLAN



RENDERING

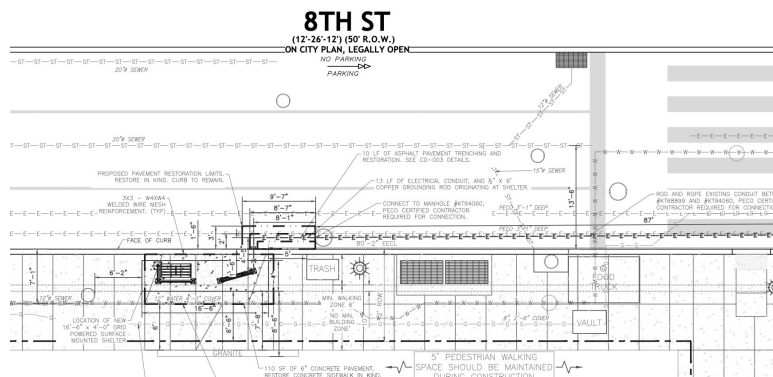
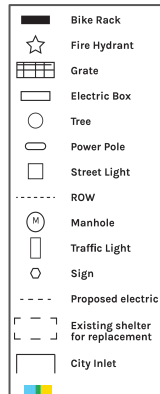


MAP

EXISTING CONDITIONS



SITE PLAN



RENDERING



#5 – 78th St & Lindbergh Blvd

Proposed Bus Shelter Site – New – Mount
Note: Final shelter position pending PA – 1 Call & Streets Department ROW Approval

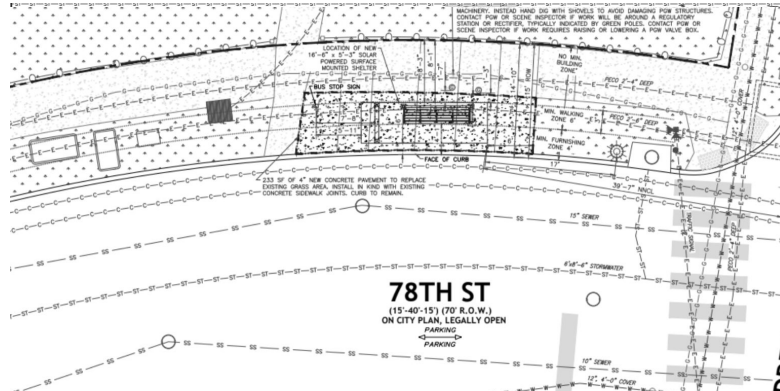
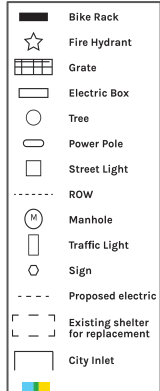
MAP



EXISTING CONDITIONS



SITE PLAN



RENDERING



#6 – Wyoming Ave & Broad St SW

Proposed Bus Shelter Site – New – Mount

Note: Final shelter position pending PA – 1 Call & Streets Department ROW Approval

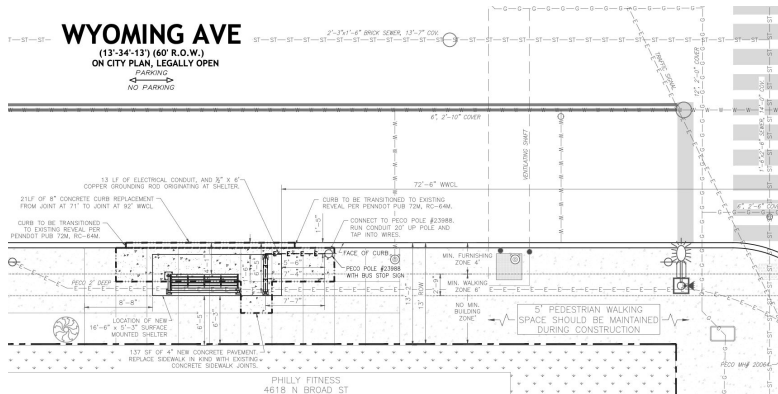
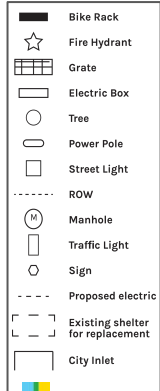
MAP



EXISTING CONDITIONS



SITE PLAN



RENDERING




#7 – Snyder Ave & 5th St NE

Proposed Bus Shelter Site – New – Mount
Note: Final shelter position pending PA – 1 Call & Streets Department ROW Approval

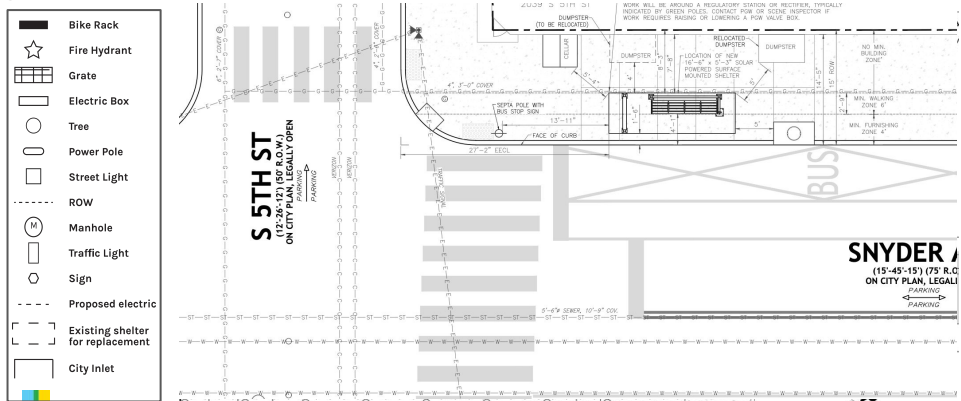
MAP



EXISTING CONDITIONS



SITE PLAN



RENDERING

