

# Neighborhood Remapping



CMX-2.5: Neighborhood-serving retail and service uses, including pedestrian friendly retail commercial corridors



RMX-3: Garden apartments  
with some commercial



## CMX-4: Community- and region-serving mixed-use development













ICMX: Commercial and low-impact industrial uses



RSA-6: Attached and semi-detached houses on individual lots (limited to shorter buildings and smaller lots)



### Legend

-  CMX-1/2, Neighborhood Commercial Mixed-Use
-  CMX-3, Community Commercial Mixed-Use
-  CMX-4, Community Commercial Mixed-Use
-  ICMX, Industrial Commercial Mixed-Use
-  RM-1/3/4, Residential Multi-Family
-  RMX-3, Residential Mixed-Use
-  RSA-5/6, Residential Single-Family Attached
-  SP-CIV, Civic, Educational, and Medical (Special Purpose)
-  SP-PO-A, Active Parks and Open Space (Special Purpose)
-  Areas of Recommended Change

