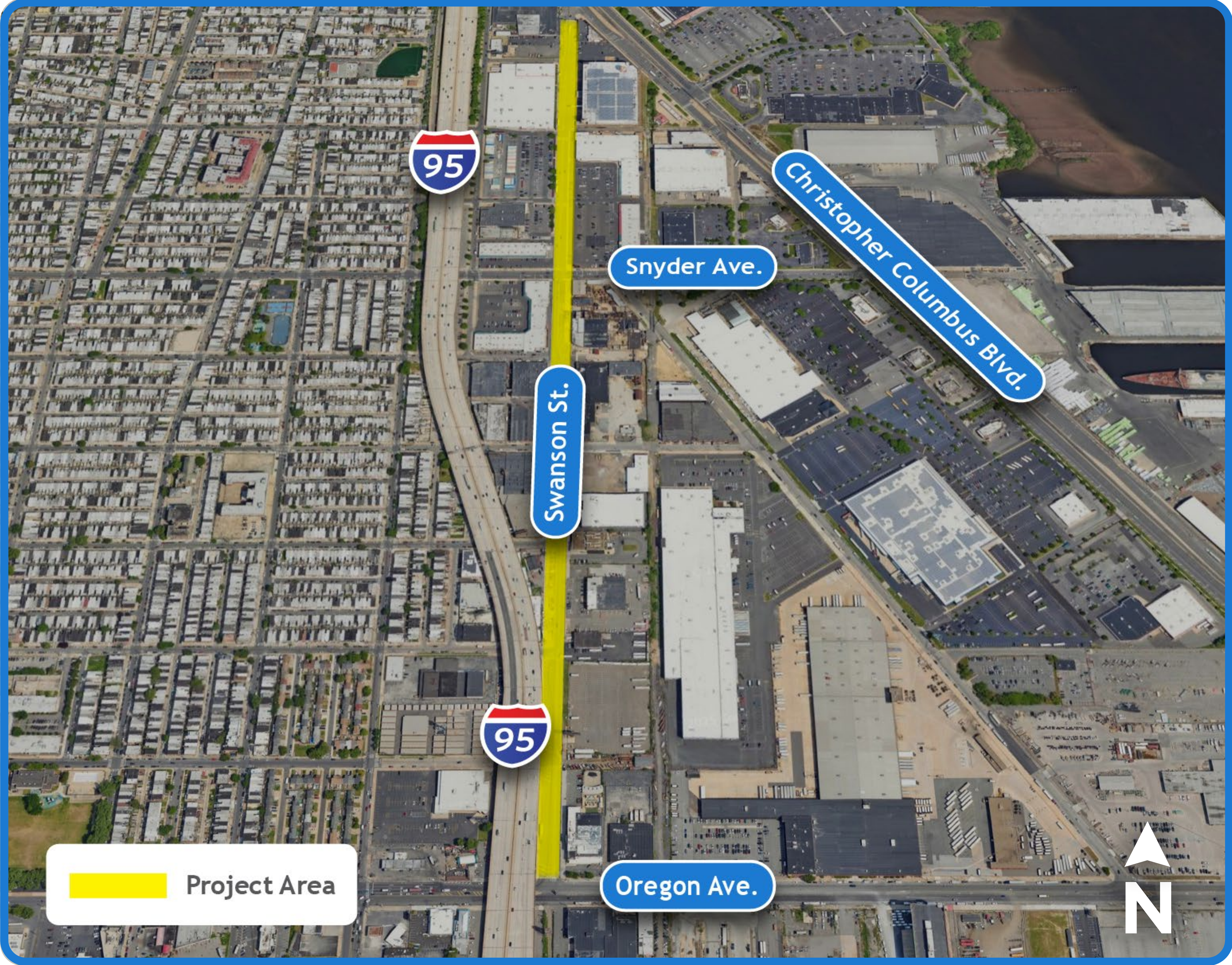


# Swanson Street Reconstruction Project

Project Area Map





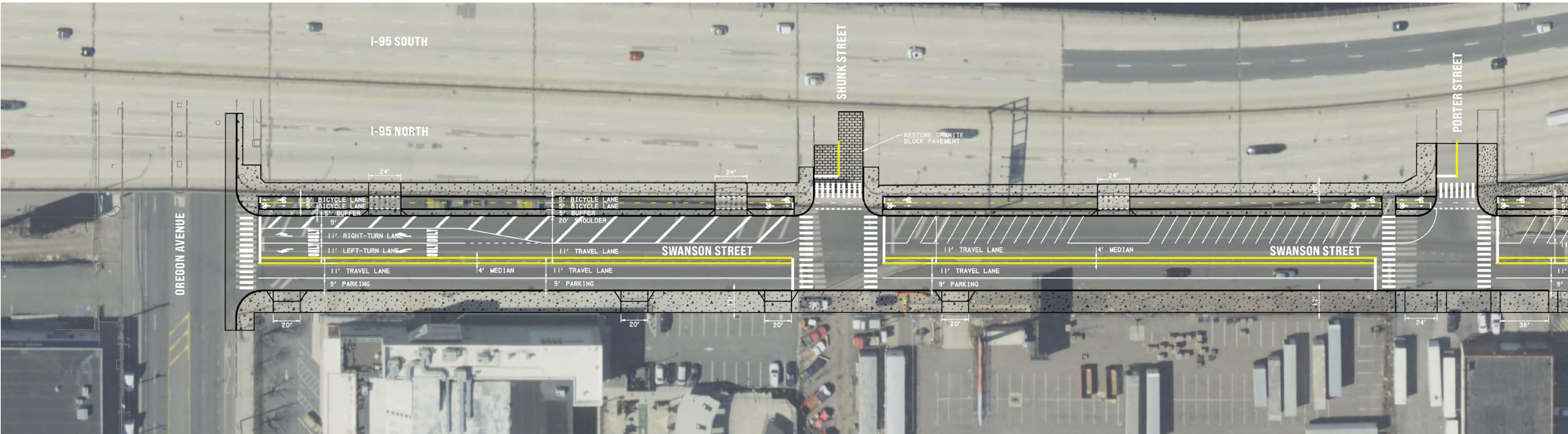
# Swanson Street Reconstruction Project

## Oregon Avenue to Porter Street

### Concept Plan:

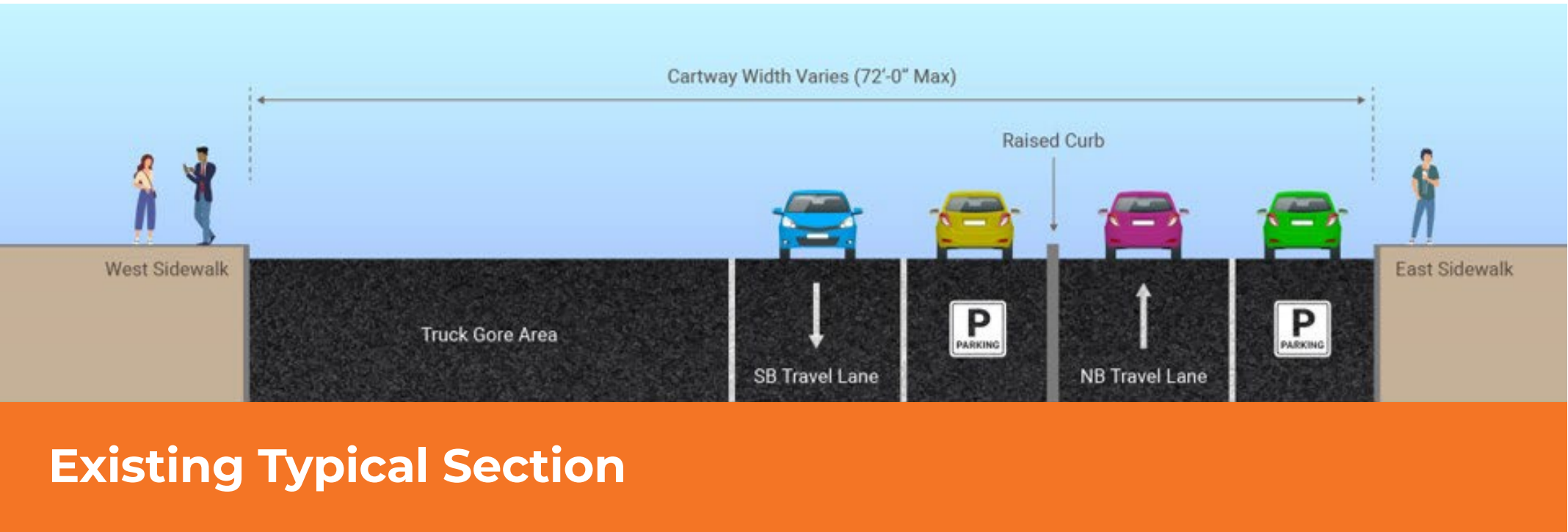


Existing Aerial View

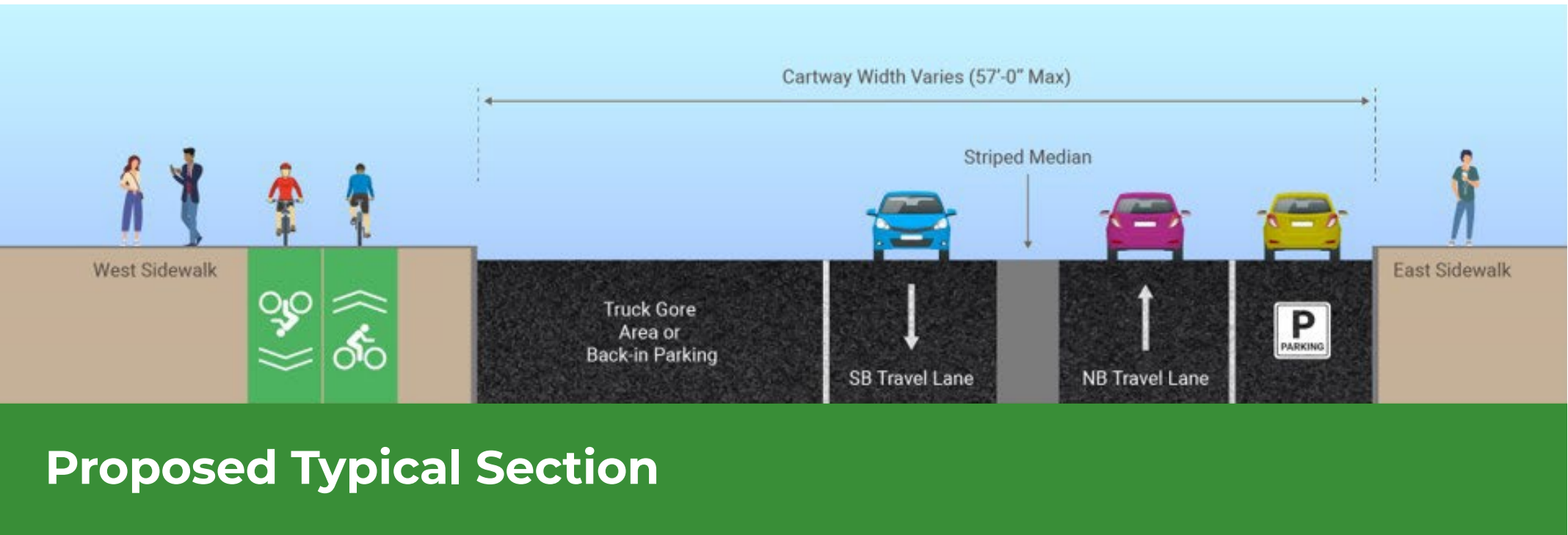


Proposed Concept Plan

### Typical Sections:



Existing Typical Section



Proposed Typical Section



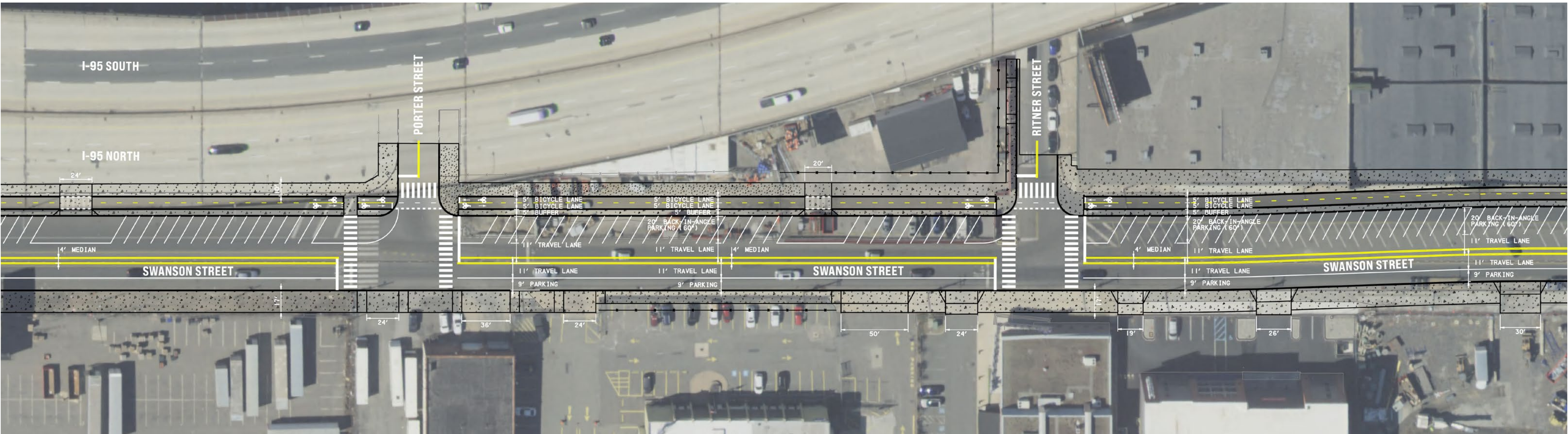
# Swanson Street Reconstruction Project

## Porter Street to Ritner Street

### Concept Plan:

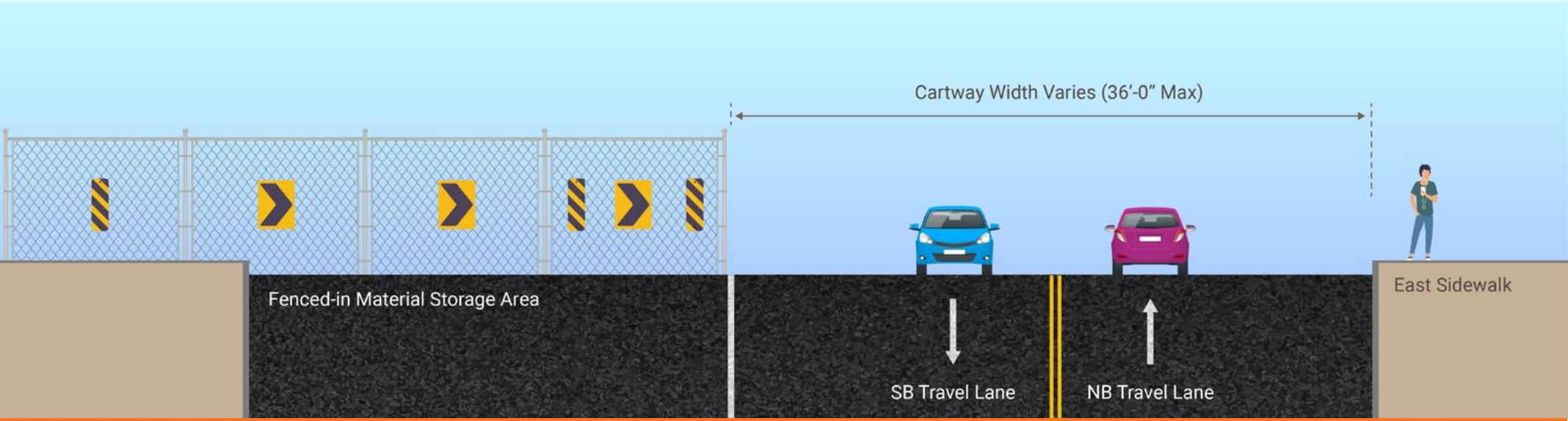


Existing Aerial View

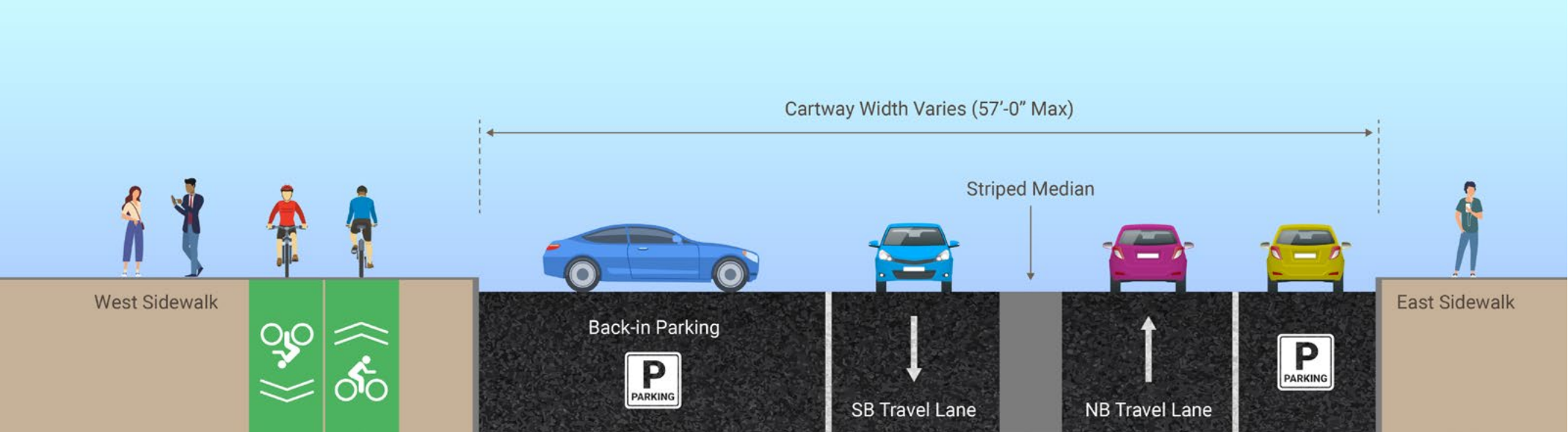


Proposed Concept Plan

### Typical Sections:



Existing Typical Section



Proposed Typical Section



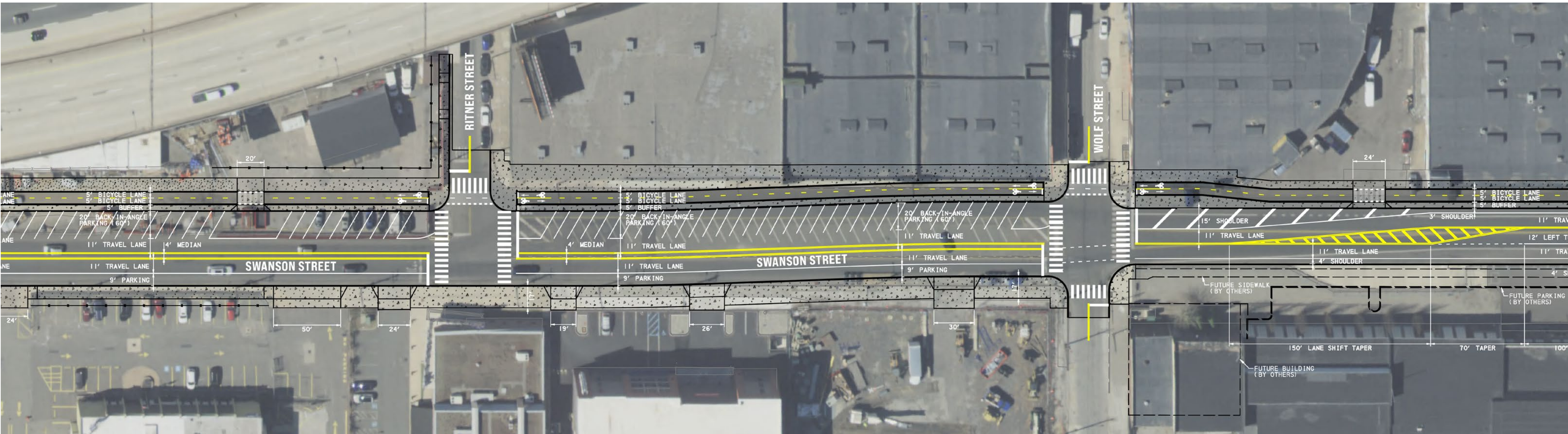
# Swanson Street Reconstruction Project

## Ritner Street to Wolf Street

### Concept Plan:

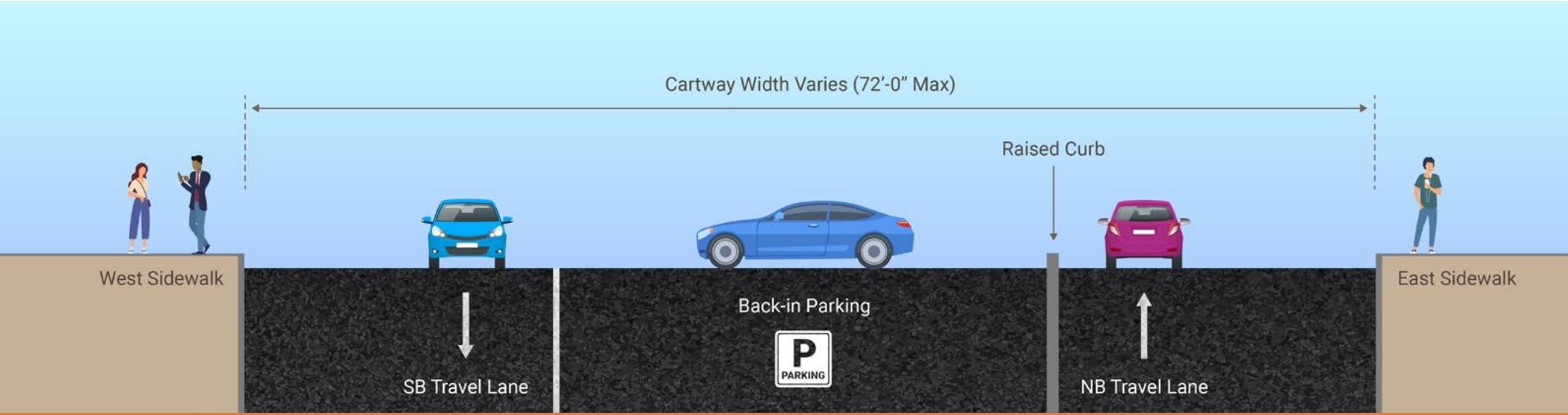


Existing Aerial View

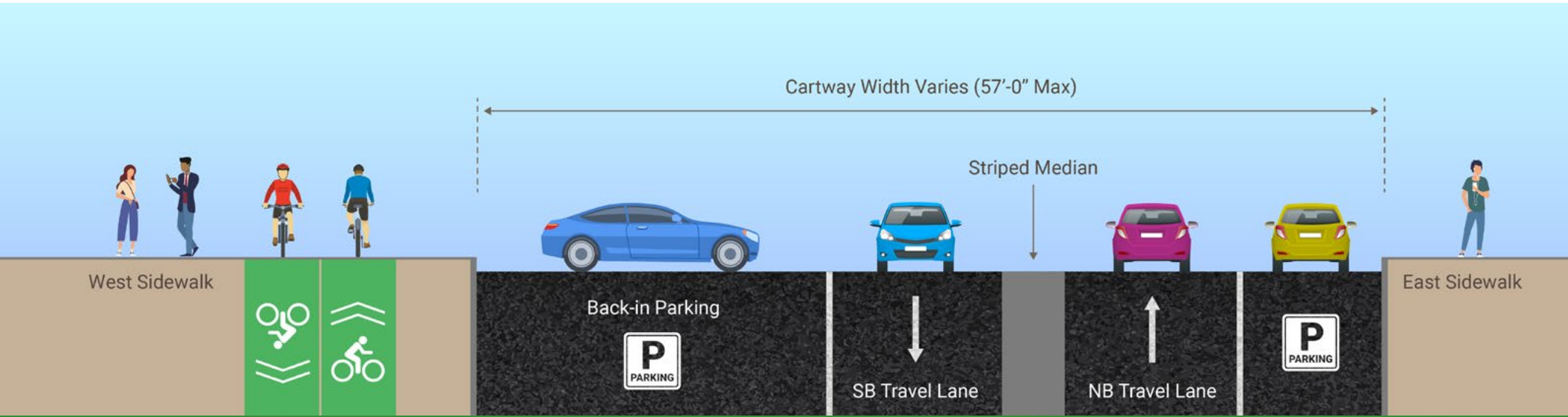


Proposed Concept Plan

### Typical Sections:



Existing Typical Section



Proposed Typical Section



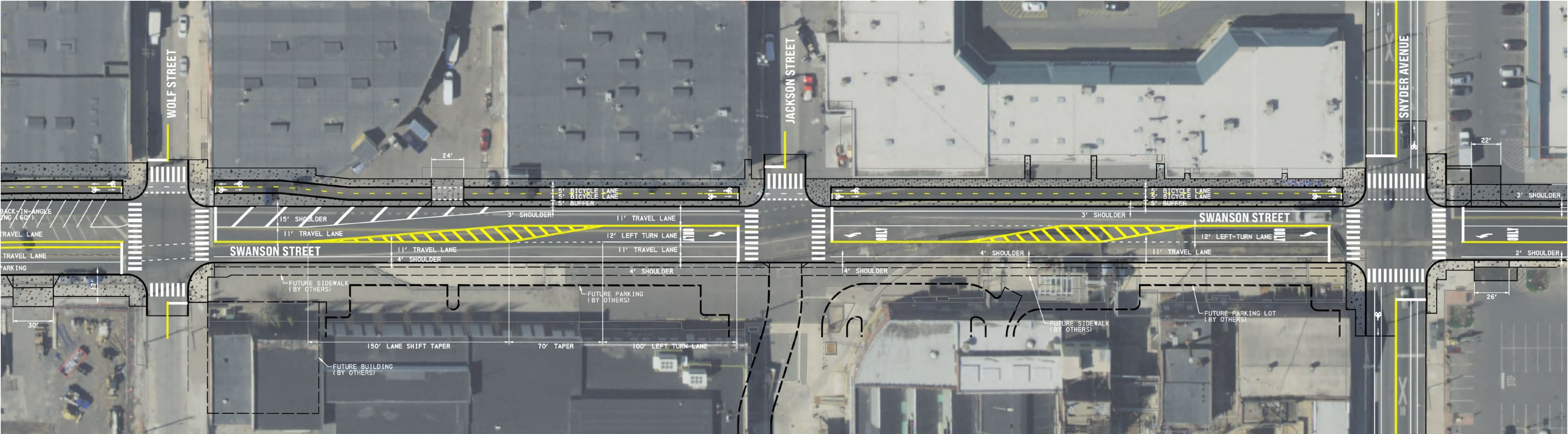
# Swanson Street Reconstruction Project

## Wolf Street to Snyder Avenue

### Concept Plan:

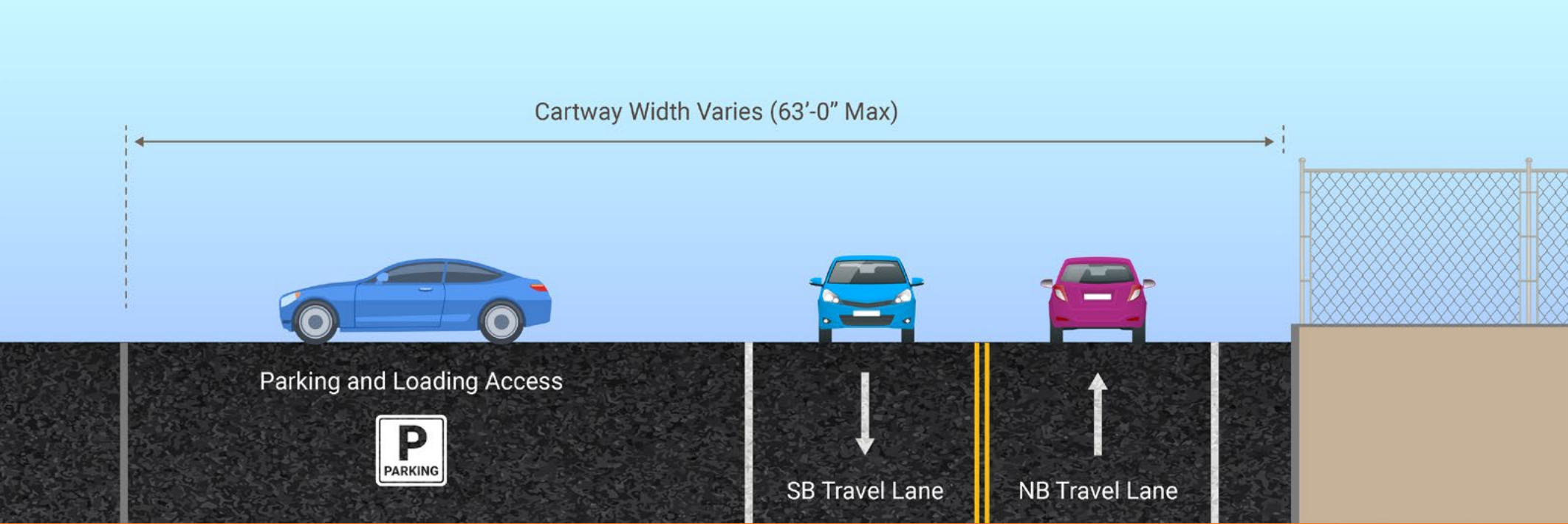


Existing Aerial View

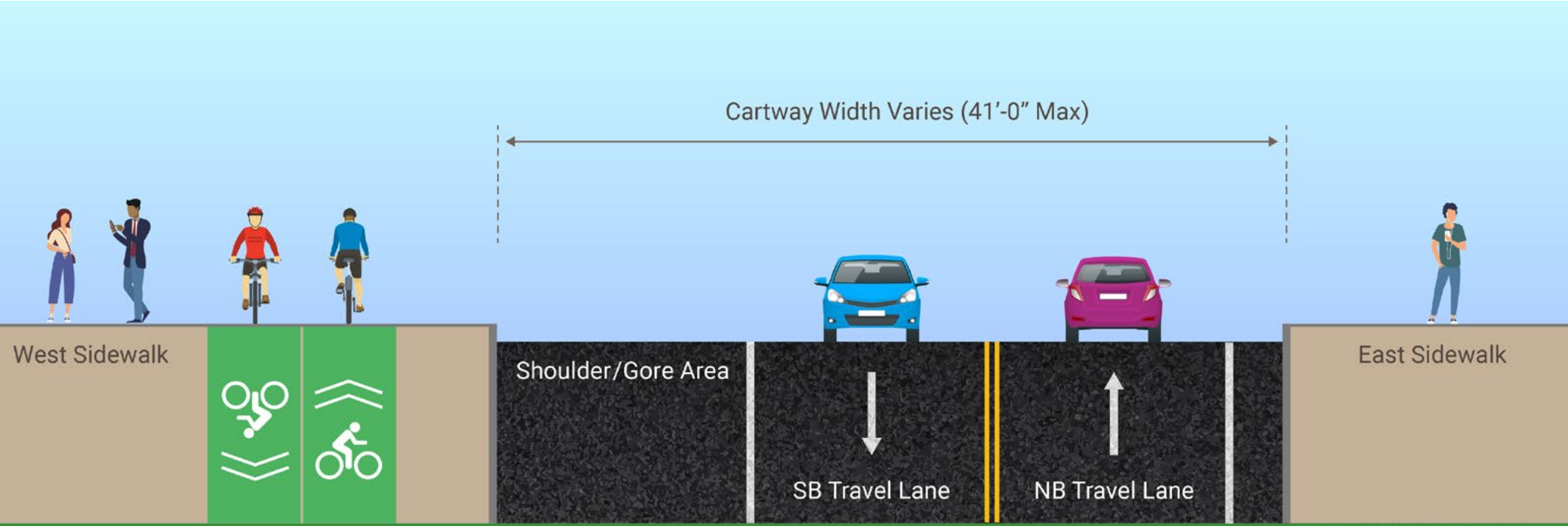


Proposed Concept Plan

### Typical Sections:



Existing Typical Section



Proposed Typical Section



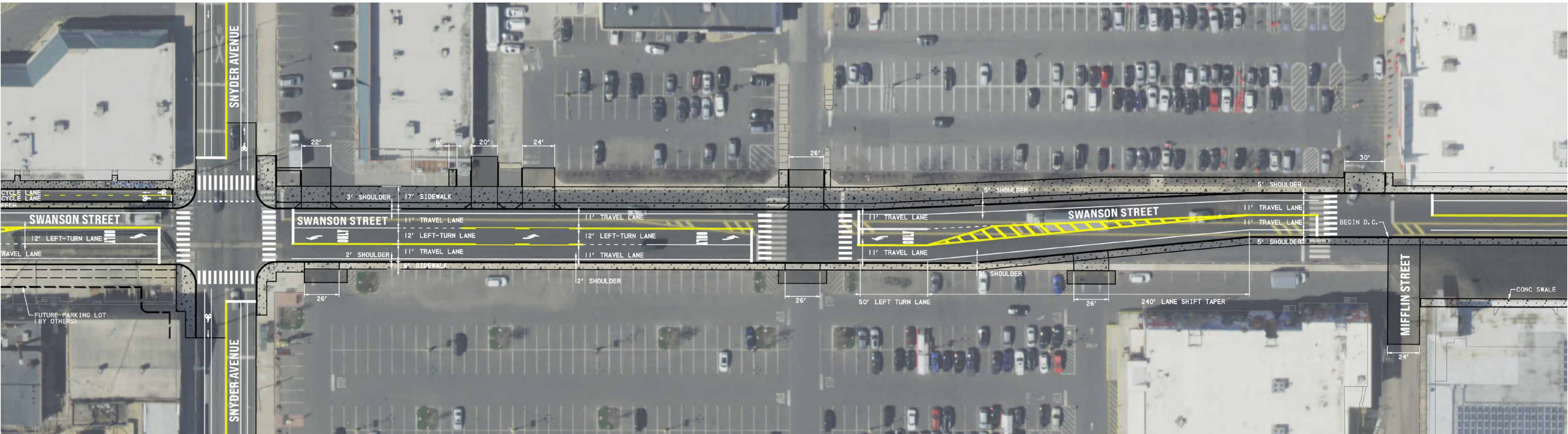
# Swanson Street Reconstruction Project

## Snyder Avenue to Mifflin Street

### Concept Plan:

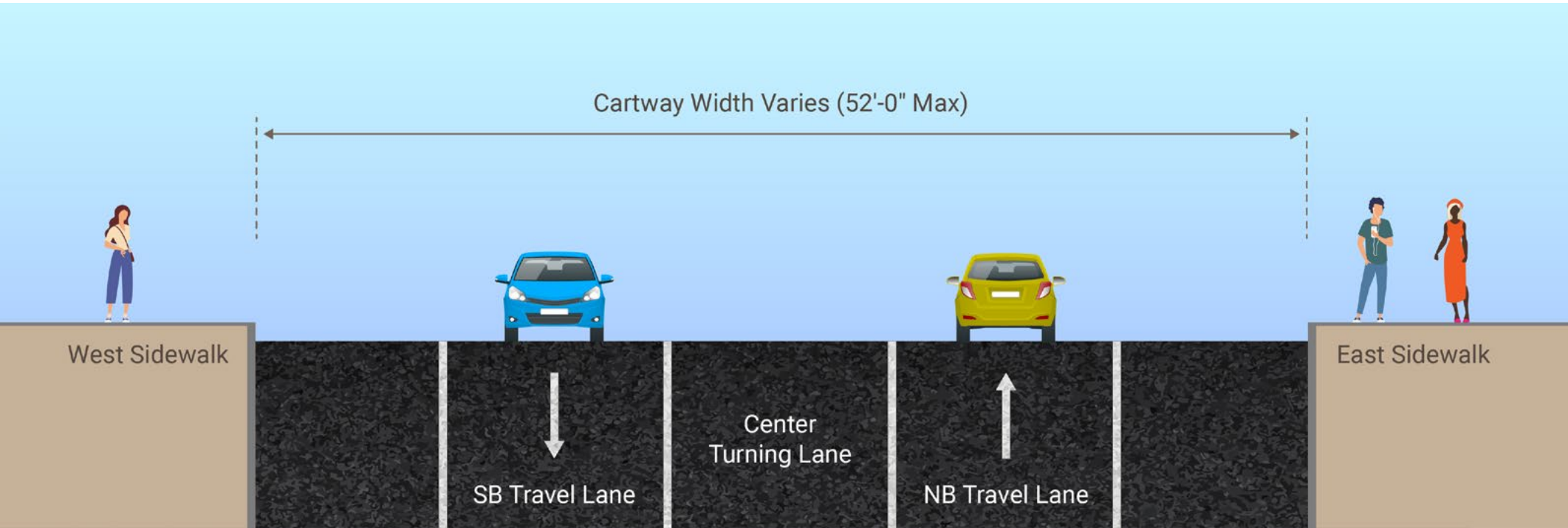


Existing Aerial View

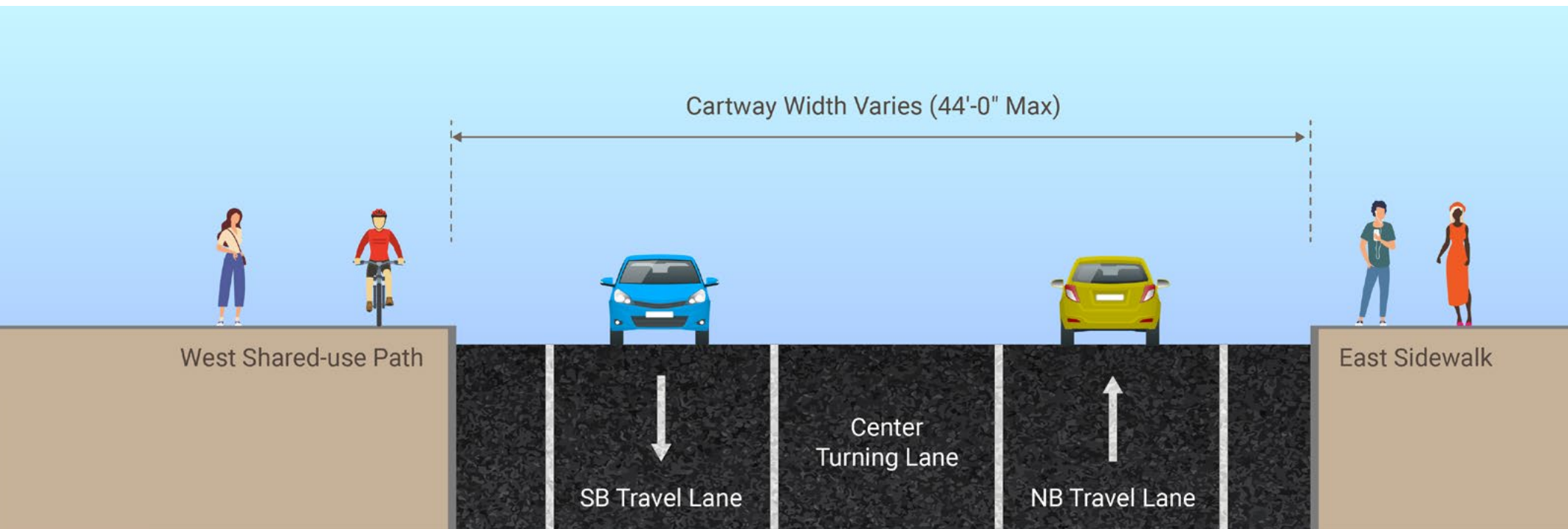


Proposed Concept Plan

### Typical Sections:



Existing Typical Section




Proposed Typical Section



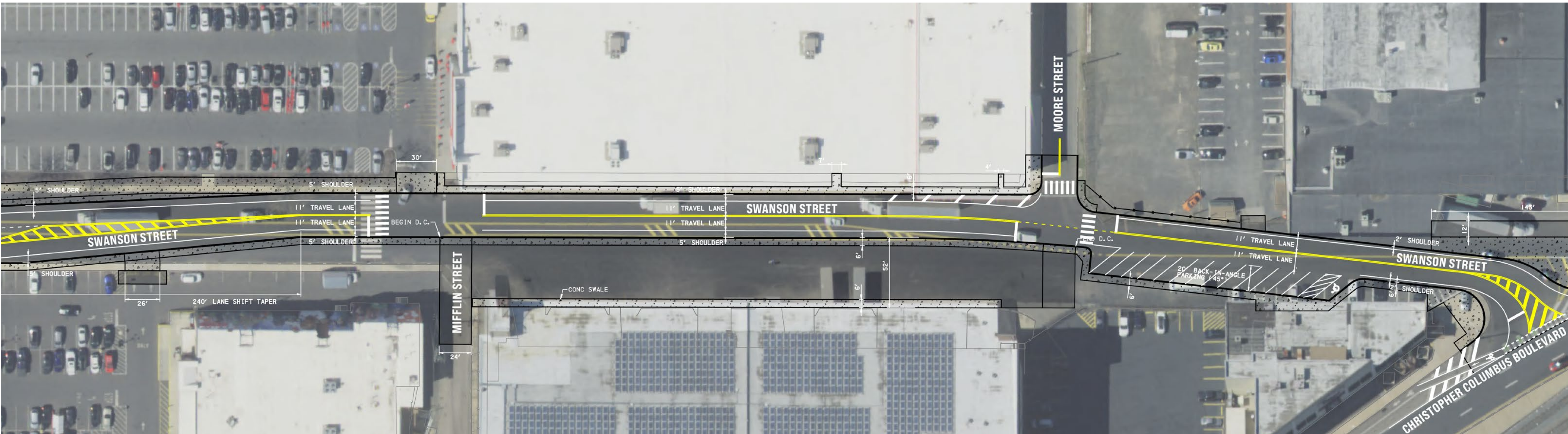
# Swanson Street Reconstruction Project

## Mifflin Street to Moore Street

### Concept Plan:

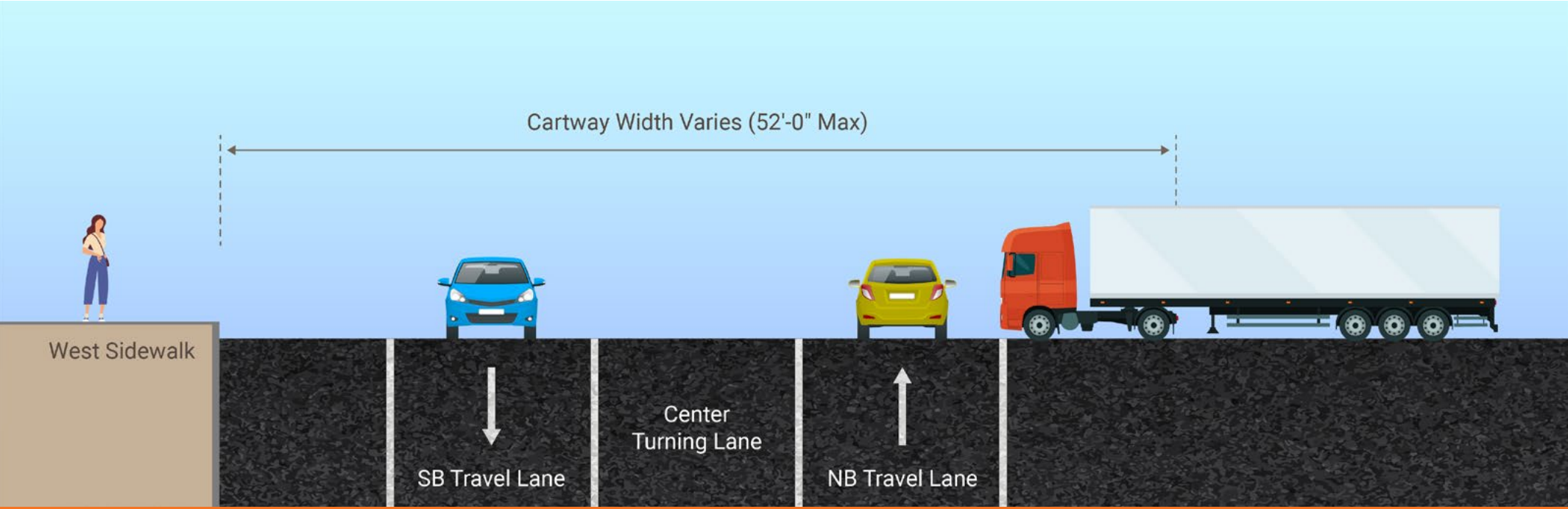


Existing Aerial View

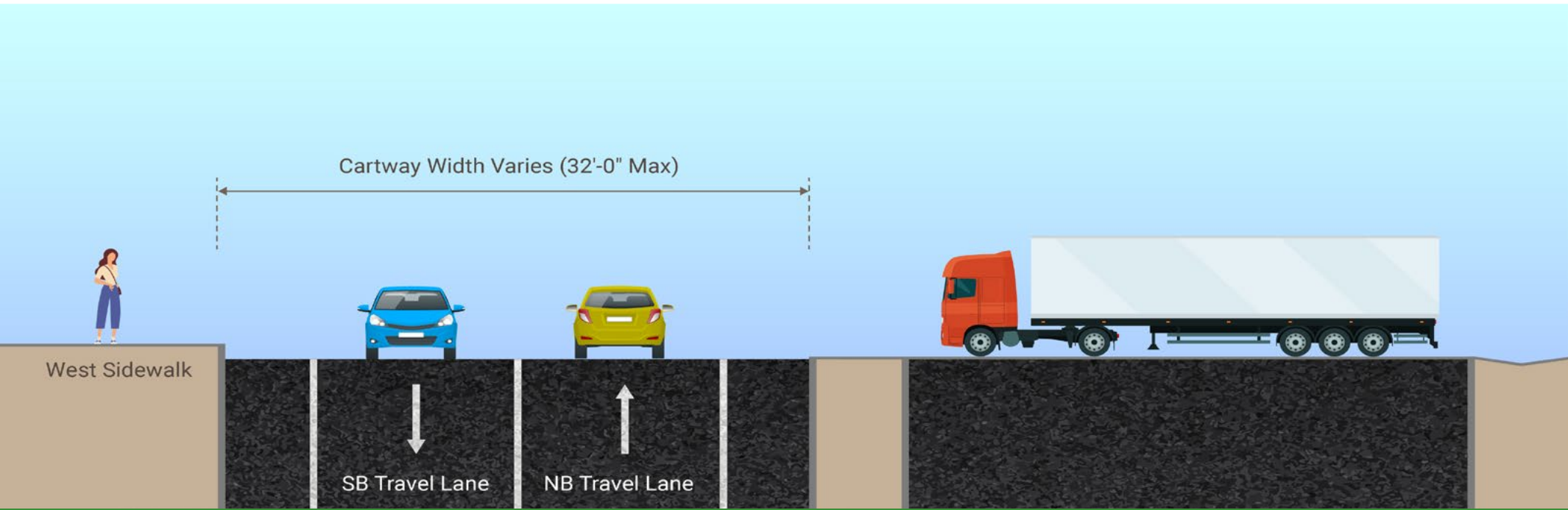


Proposed Concept Plan

### Typical Sections:



Existing Typical Section



Proposed Typical Section



# Swanson Street Reconstruction Project

## Moore Street to Christopher Columbus Boulevard

### Concept Plan:

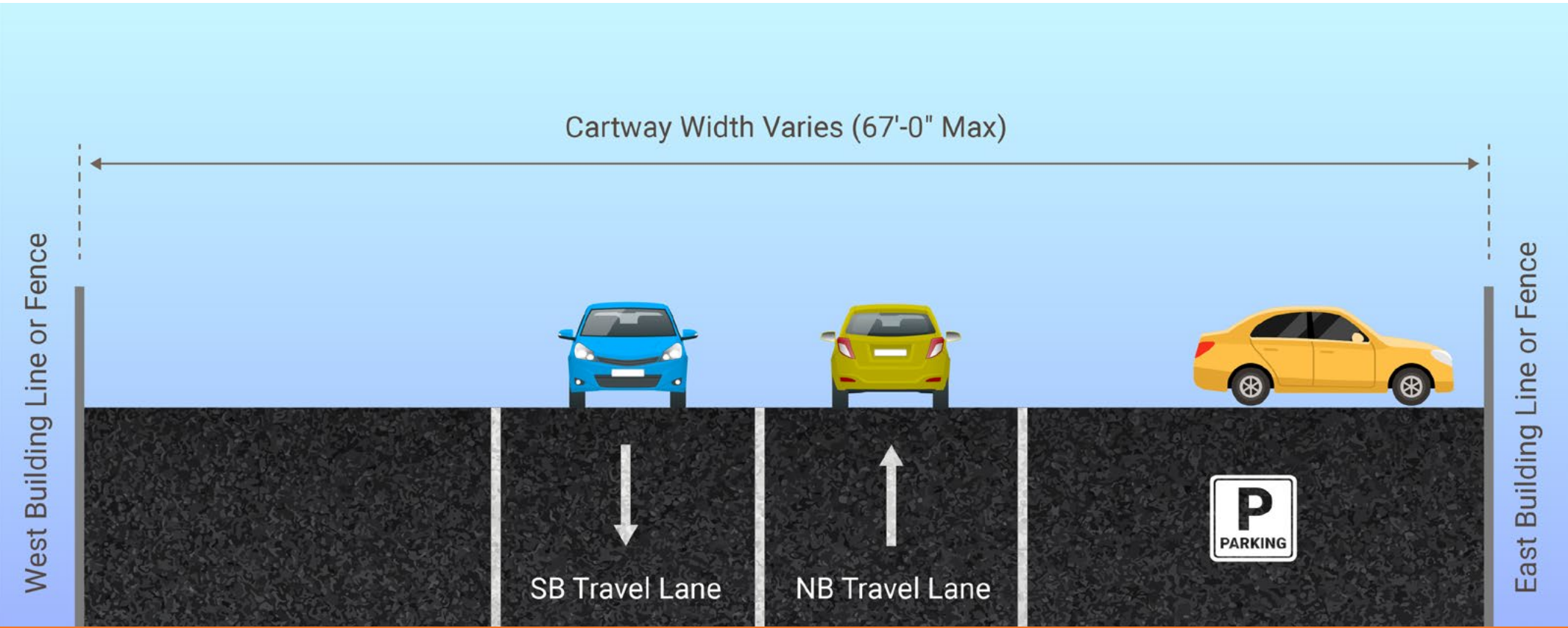


Existing Aerial View

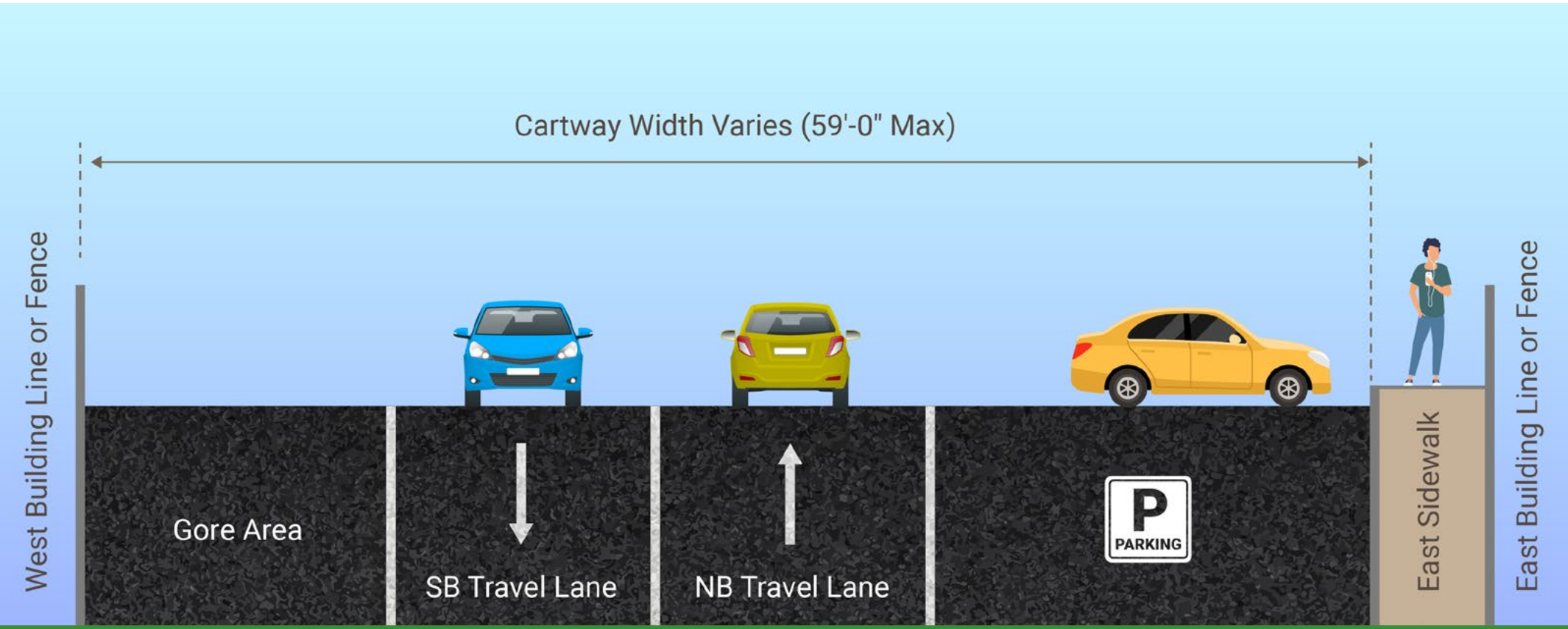


Proposed Concept Plan

### Typical Sections:



Existing Typical Section



Proposed Typical Section