

November 20, 2023

Philadelphia Art Commission  
1515 Arch Street  
Philadelphia PA 19103

SEPTA has designed a new wayfinding system for the following transit lines and facilities:

- Broad Street Lines
- Market Frankford lines
- Subway/Surface Trolley lines

The existing signage system at SEPTA stations has been modified and added to over the years as part of multiple separate construction projects, maintenance projects and previous redesign projects. The existing conditions are being replaced with all new nomenclature and standards to improve wayfinding and communication. All existing SEPTA signage within and visible from the Right of Way is to be replaced with new signage, including signs at historical cast iron entrances.

The historical entrance signage has been submitted to PHC and will be presented for conceptual approval at the January meeting.

The program will be executed in 2 construction packages that group stations by area and by lines. Michael Baker has been contracted by SEPTA to assist in the implementation of this program.

SEPTA is seeking to present the signage system design approach for at the following stations as part of the first construction package for review and approval at the January 24<sup>th</sup> Sign Committee meeting.

Stations within the center city area included in this Package

- 15th St / City Hall
- Walnut Locust
- 8th St
- 11th St
- 13th St
- 19th St
- 22nd St

The following stations we are requesting staff review as the overall signage program received final approval from the Art Commission in March of 2023.

- Fern Rock Transit Center
- Olney Transit Center
- Broad-Allegheny
- North Philadelphia



# Michael Baker

## I N T E R N A T I O N A L

- Susquehanna-Dauphin
- Cecil B. Moore
- Broad-Girard
- Broad-Spring Garden
- Race-Vine

Please feel free to contact me with any questions at 215 385 6348 or by email at [cfrances@septa.org](mailto:cfrances@septa.org) or [Chantal.frances@mbakerintl.com](mailto:Chantal.frances@mbakerintl.com) .

We look forward to discussing this project with the Philadelphia Historical Commission.

Warmly,



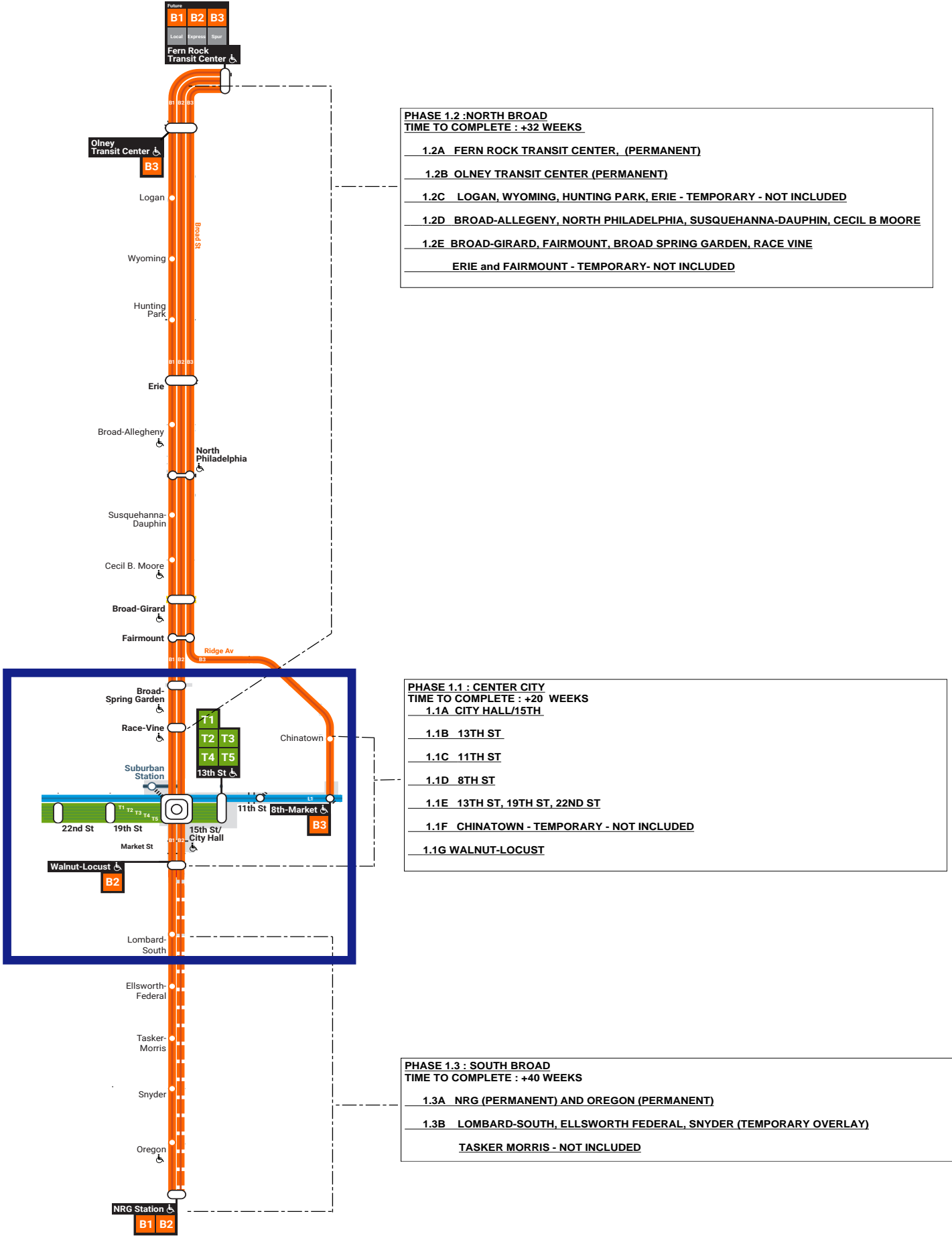
Chantal Frances AIA,  
Project Manager, Michael Baker International

CC. Lex Powers, SEPTA

PHILADELPHIA ART COMMISION - SIGN COMMITTEE

METRO WAYFINDING PROGRAM  
PROJECT LOCATIONS

- 8th St
- 11th St
- 13th St
- 15th / City Hall
- 19th St
- 22nd St
- Broad - Spring Garden
- Race - Vine
- Lombard - South
- Walnut - Locust





[illegible]

# The Philadelphia Inquirer

Opinion

## SEPTA's Metro plan showcases the potential of community feedback in public planning | Editorial

SEPTA's Metro rebranding was the result of a targeted community engagement process that could provide lessons for other city agencies.

con Concept Drawing

System Identifier  
Large-scale, bold signage acts as a beacon to alert riders that a station entrance is nearby

Line Colors / Badges  
Clearly identifies lines accessed by the station

Station Name  
Clearly and boldly identifies official station name

"Development of final station nomenclature is ongoing and will be finalized prior to implementation of the wayfinding system. Recommendations include avoiding terminology that is not widely understood or unnecessary, such as "Transportation Center," "T.C.," or "Junction."

Station Beacons will respond to the unique architectural and/or neighborhood condition of each station, where required.

This diagram provided by SEPTA illustrates how station signage would look as part of the agency's Metro rebranding of its rail transit network.  
Courtesy of SEPTA


by The Editorial Board

For many residents of Greater Philadelphia, there is no shortage of nits to pick about SEPTA, our region's oft-maligned public transit agency. But when transportation officials announced earlier this month that they were rebranding all of the system's rail lines under the banner of "SEPTA Metro," a strange thing happened — many of those who are usually the agency's harshest critics were already on board.









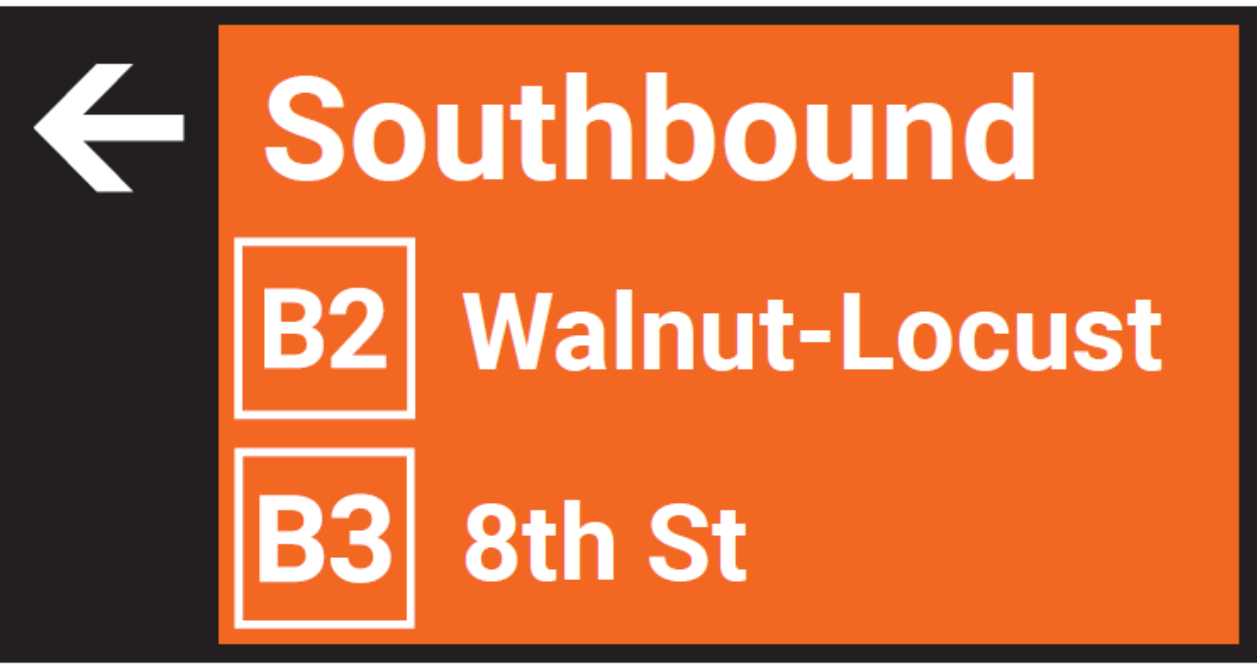
**Symbols**  
See Page 3.17

**Typography**  
See Page 3.33

**Message Layouts**  
See Page 3.48

**Arrow**  
See Page 3.13

**Badges**  
See Page 3.24



1 CC3.# Exterior Station ID (Single sided), Triple Height, Variable  
1" = 1' 0"





PHILADELPHIA ART COMMISSION - SIGN COMMITTEE  
09/26/23

**8TH ST**  
**METRO SIGNAGE AND WAYFINDING PROGRAM**  
8TH ST. & MARKET ST.  
PHILADELPHIA, PA 19107

PREPARED BY:

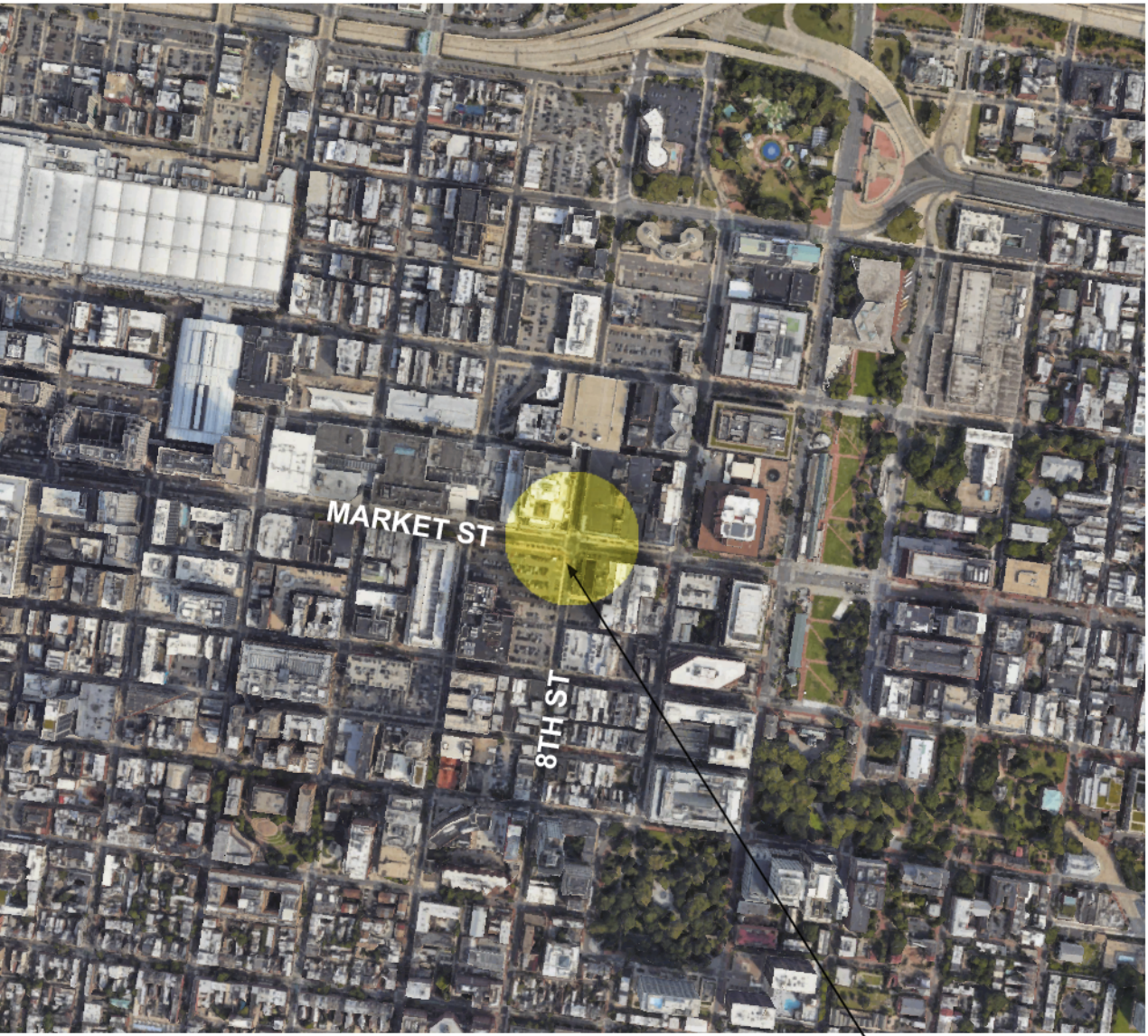
**Michael Baker**

**INTERNATIONAL**

1818 MARKET STREET, SUITE 3110  
PHILADELPHIA, PA 19103







STATION LOCATION MAP  
N.T.S.

PROJECT  
LOCATION

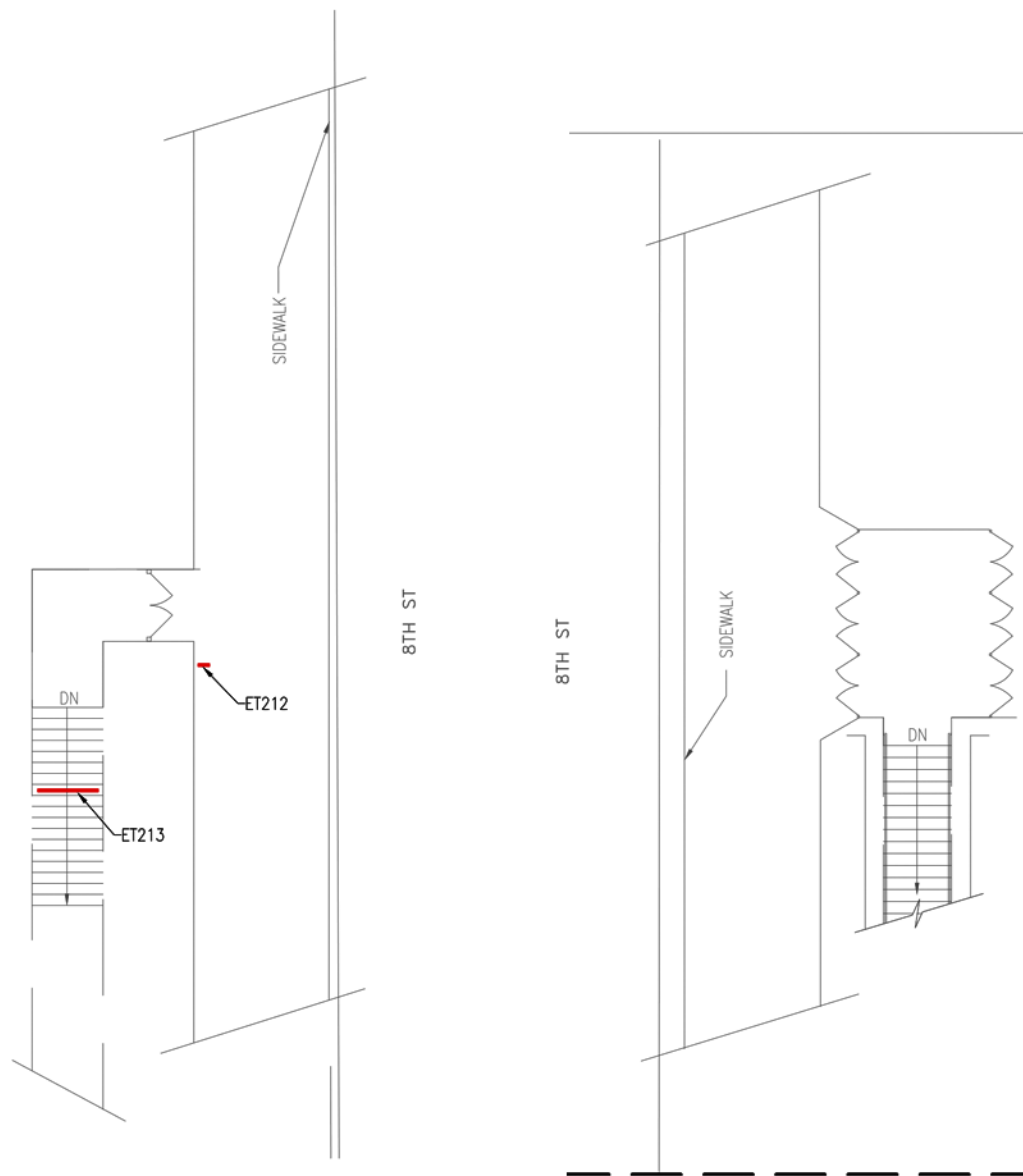


**Michael Baker**  
INTERNATIONAL



Drawing Title:	<b>SITE LOCATION</b>	Date:	11/21/23
Project:	<b>8TH ST</b> METRO SIGNAGE AND WAYFINDING PROGRAM	Constr. Contract No.	196924
Address:	<b>8TH ST. &amp; MARKET ST.</b> PHILADELPHIA, PA 19107	Scale:	N.T.S.

Drawing  
Number:  
**A1**



1 STREET LEVEL - NW ENTRANCE

2 STREET LEVEL - N ENTRANCE

STREET LEVEL PLANS  
SCALE: 1/16" = 1'-0"

ID	TYPE	PHOTO	ACTION REQUIRED
ET148	ADA INFORMATION ELEVATOR BRAILLE		TO BE DEMOLISHED EXISTING POLE TO BE MAINTAINED.
ET150	ADA INFORMATION HANDICAP ACCESS		TO BE DEMOLISHED EXISTING POLE TO BE MAINTAINED.
ET153	ADA INFORMATION HANDICAP ACCESS		TO BE DEMOLISHED EXISTING POLE TO BE MAINTAINED.
ET154	ADA HANDICAP ACCESS		TO BE DEMOLISHED EXISTING POLE TO BE MAINTAINED.
ET155	INFORMATION DIRECTION		TO BE DEMOLISHED
ET160	ADA INFORMATION ELEVATOR BRAILLE		TO BE DEMOLISHED
ET208	INFORMATION STATION		TO BE DEMOLISHED EXISTING SIGN POLE AND WIRING TO BE MAINTAINED. ONLY FLAG-MOUNT SIGNS AND TOP ILLUMINATED SIGN TO BE REMOVED AND REPLACED BY PERMANENT FABRICATION. VIF INSTALLED CONDITIONS.
ET209	INFORMATION STATION		TO BE DEMOLISHED

EXISTING SIGNAGE PHOTOGRAPHS

ID	TYPE	PHOTO	ACTION REQUIRED
ET210	INFORMATION STATION		TO BE DEMOLISHED EXISTING SIGN POLE AND WIRING TO BE MAINTAINED. ONLY FLAG-MOUNT SIGNS AND TOP ILLUMINATED SIGN TO BE REMOVED AND REPLACED BY PERMANENT FABRICATION. VIF INSTALLED CONDITIONS.
ET211	INFORMATION STATION	VERIFY IN FIELD (SIMILAR TO ET209)	TO BE DEMOLISHED
ET212	INFORMATION STATION		TO BE DEMOLISHED EXISTING MOUNTING STRUCTURE AND WIRING TO BE MAINTAINED. ONLY ILLUMINATED SIGN TO BE REMOVED AND REPLACED BY PERMANENT FABRICATION. VIF INSTALLED CONDITIONS.

EXISTING SIGN KEY

ER096

SIGN REFERENCE NUMBER

STATION REFERENCE

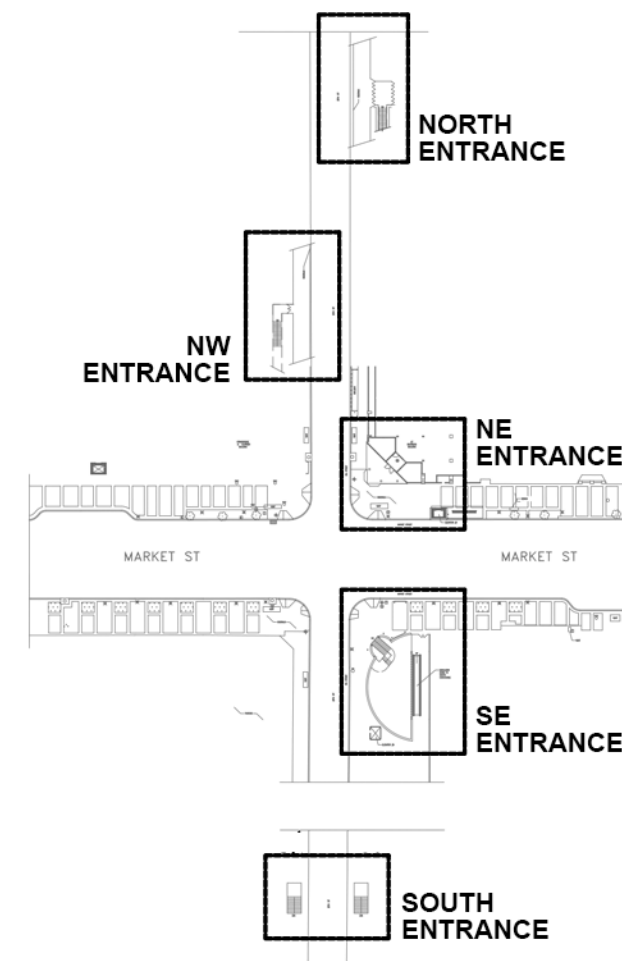
EXISTING SIGN NO ACTION REQUIRED

EXISTING ELECTRONIC SIGN NO ACTION REQUIRED

EXISTING SIGN TO BE DEMOLISHED

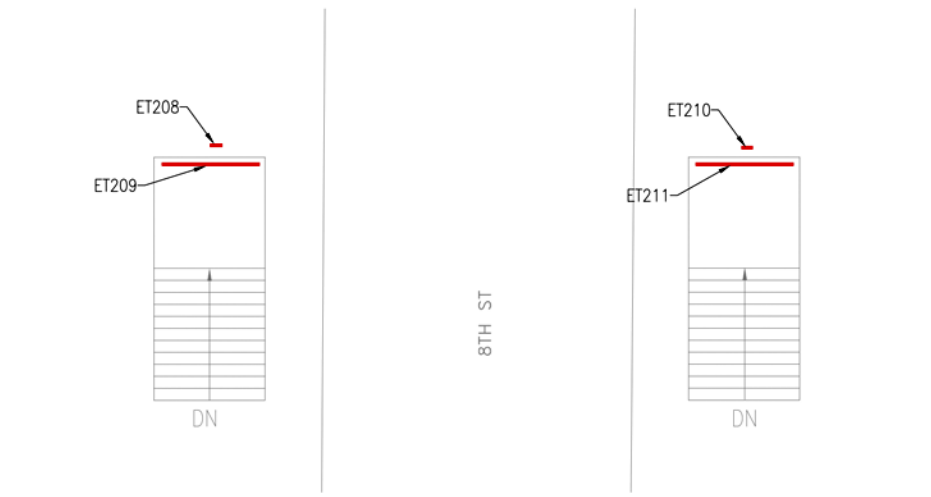
EXISTING SIGN TO BE OVERLAID

\*SEE EXISTING SIGN GENERAL NOTES; NOTE #1, FOR MORE INFORMATION.

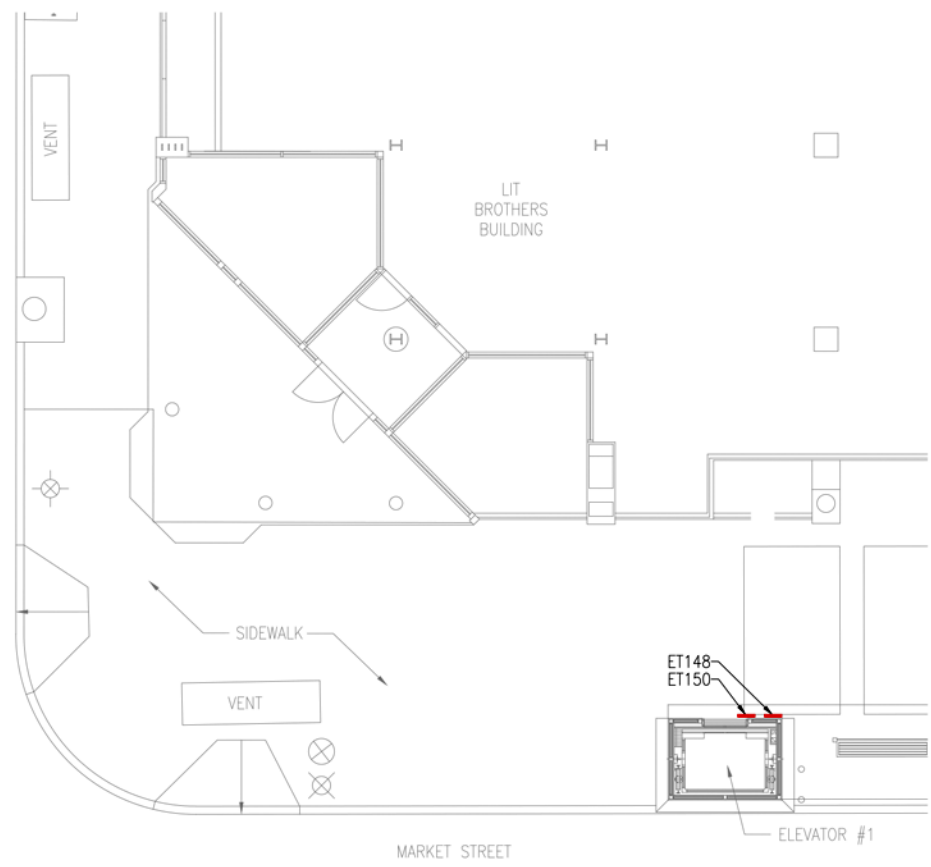


KEY PLAN



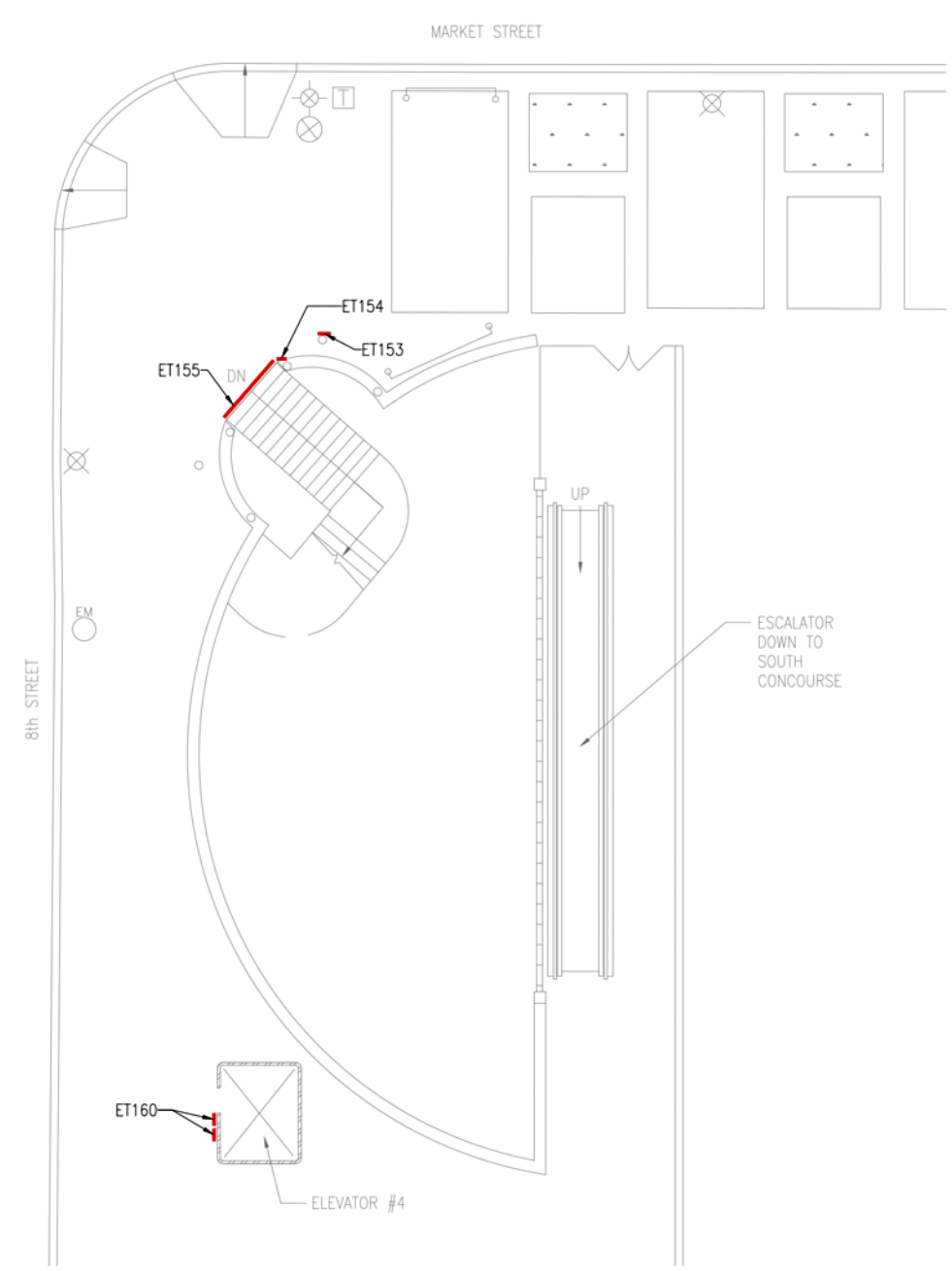


3 STREET LEVEL - CHESTNUT ST ENTRANCE  
(SOUTH ENTRANCE)



1 STREET LEVEL - NE ENTRANCE

STREET LEVEL PLANS  
SCALE: 1/16" = 1'-0"



2 STREET LEVEL - SE ENTRANCE

**EXISTING SIGN KEY**

ER096

SIGN REFERENCE NUMBER

STATION REFERENCE

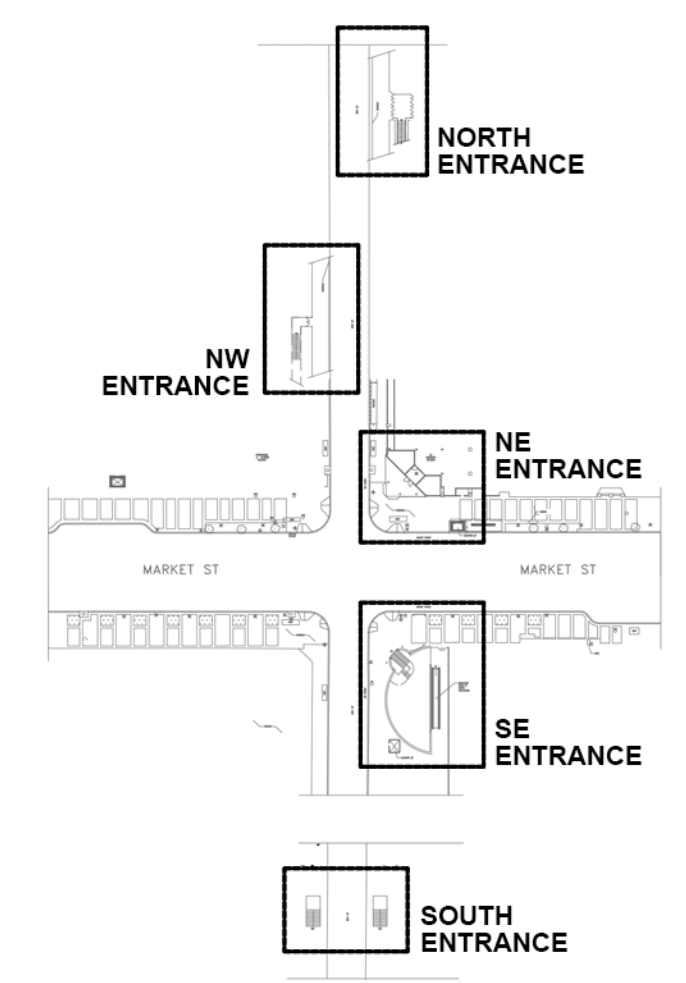
EXISTING SIGN NO ACTION REQUIRED

EXISTING ELECTRONIC SIGN NO ACTION REQUIRED

EXISTING SIGN TO BE DEMOLISHED

EXISTING SIGN TO BE OVERLAID

\*SEE EXISTING SIGN GENERAL NOTES; NOTE #1, FOR MORE INFORMATION.

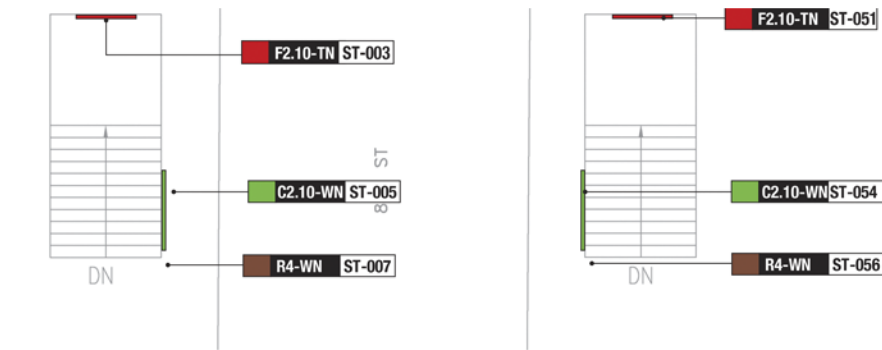


KEY PLAN

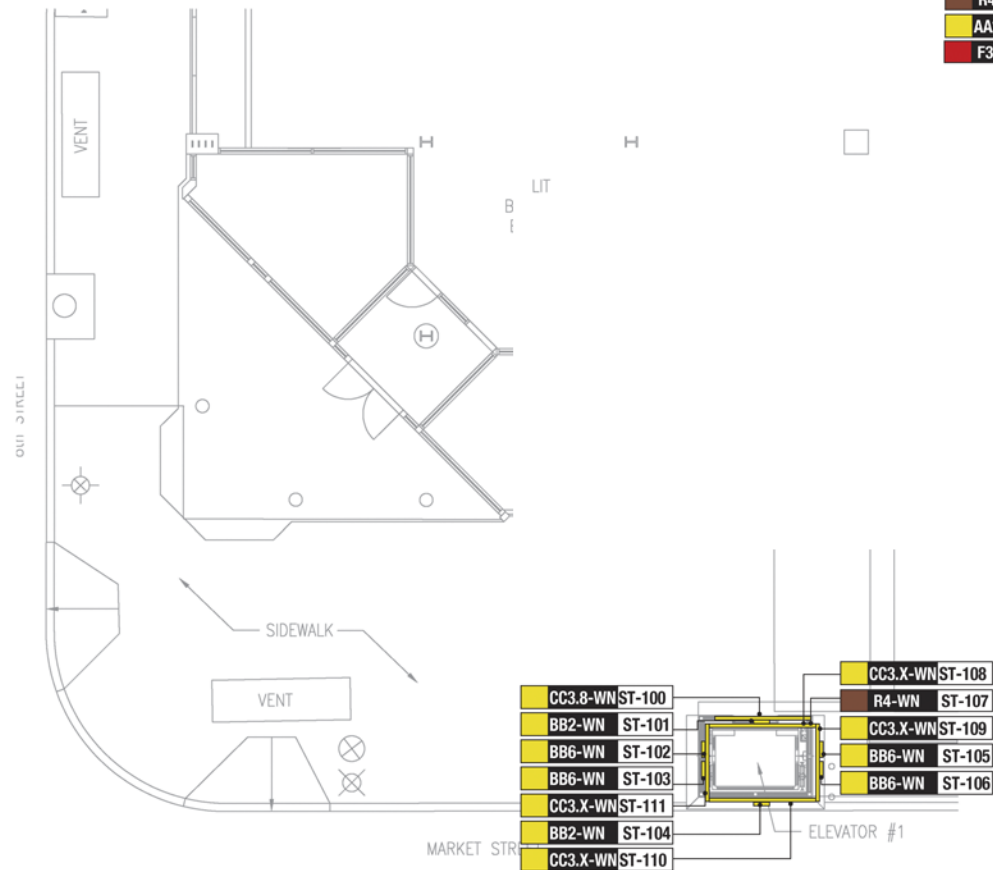
Drawing Title:	<b>EXISTING CONDITIONS</b>		Date:
Project:	<b>8TH ST METRO SIGNAGE AND WAYFINDING PROGRAM</b>		Constr. Contract No. 196924
Address:	<b>8TH ST. &amp; MARKET ST. PHILADELPHIA, PA 19107</b>		Scale: SEE DWGS

Drawing Number:

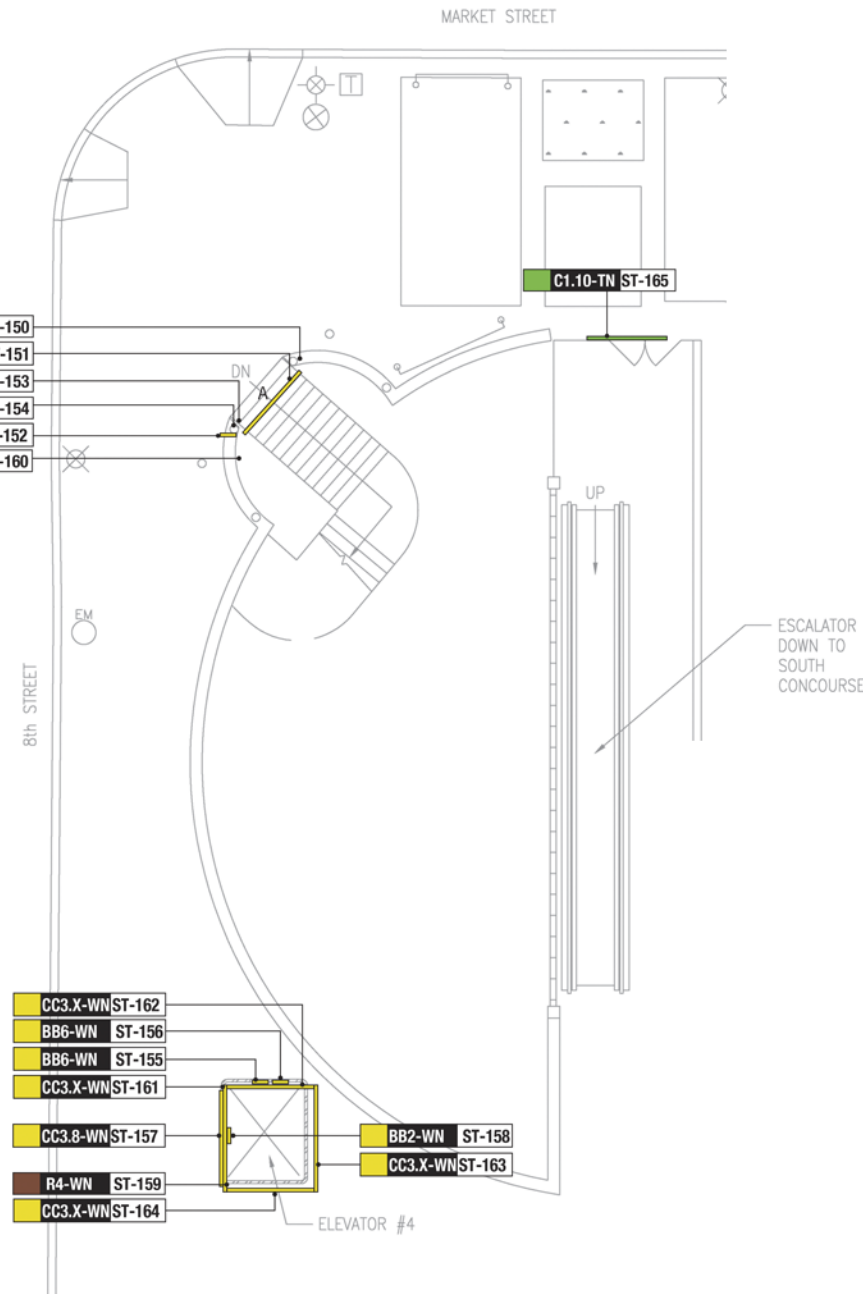
**A3**



3 STREET LEVEL - S ENTRANCE

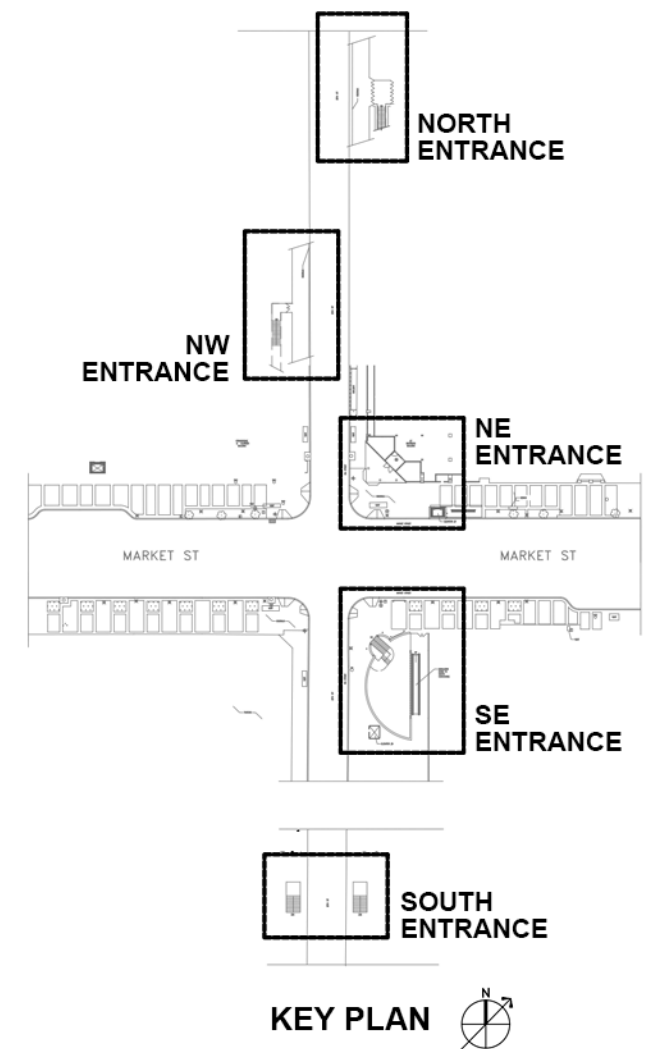


1 STREET LEVEL - NE ENTRANCE



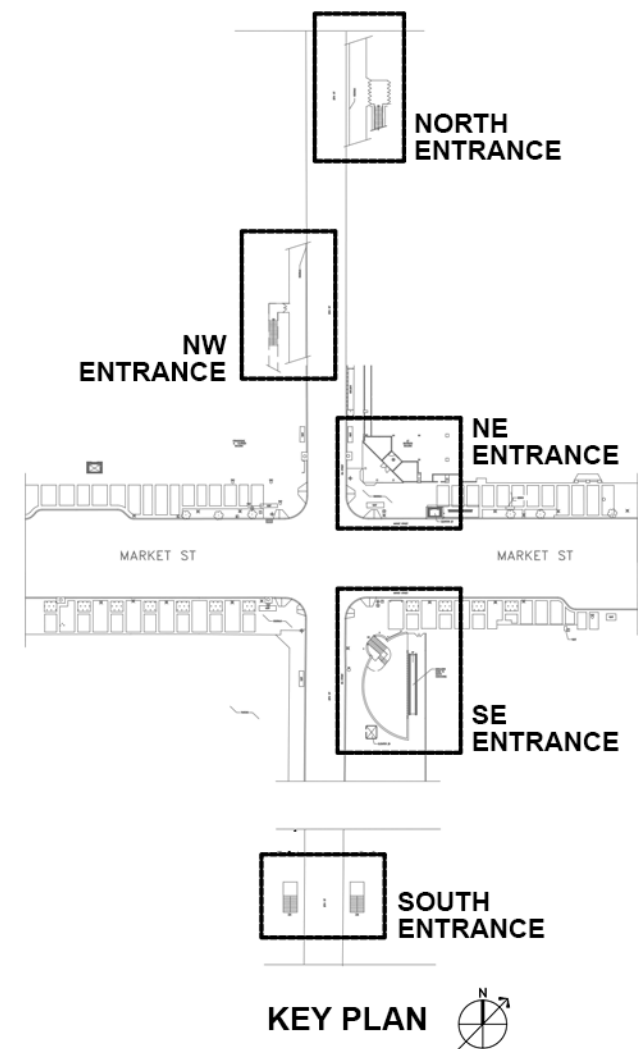
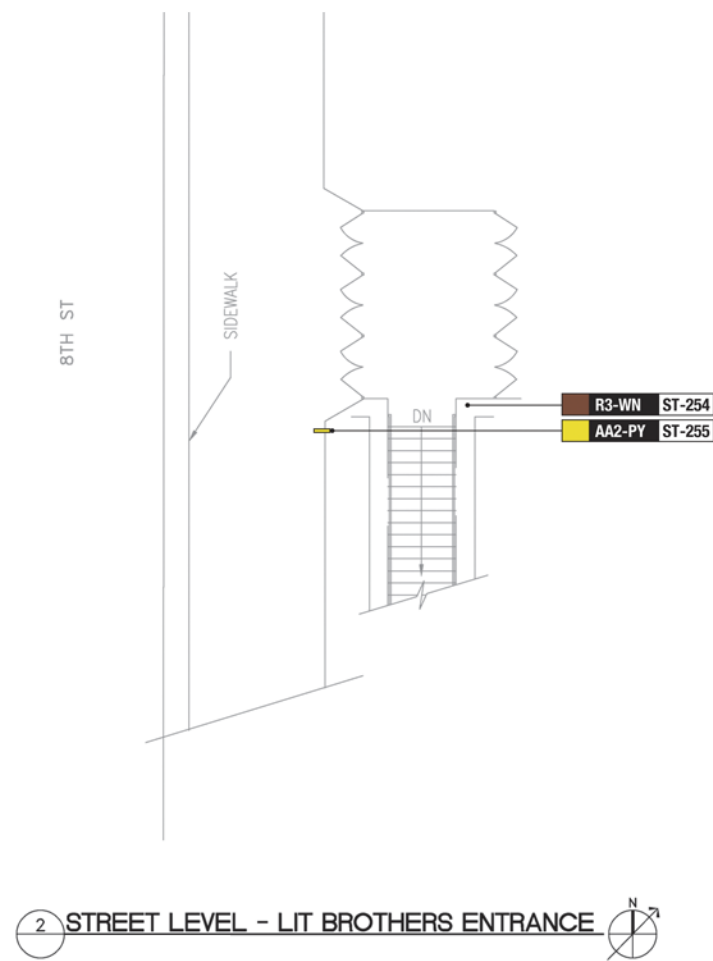
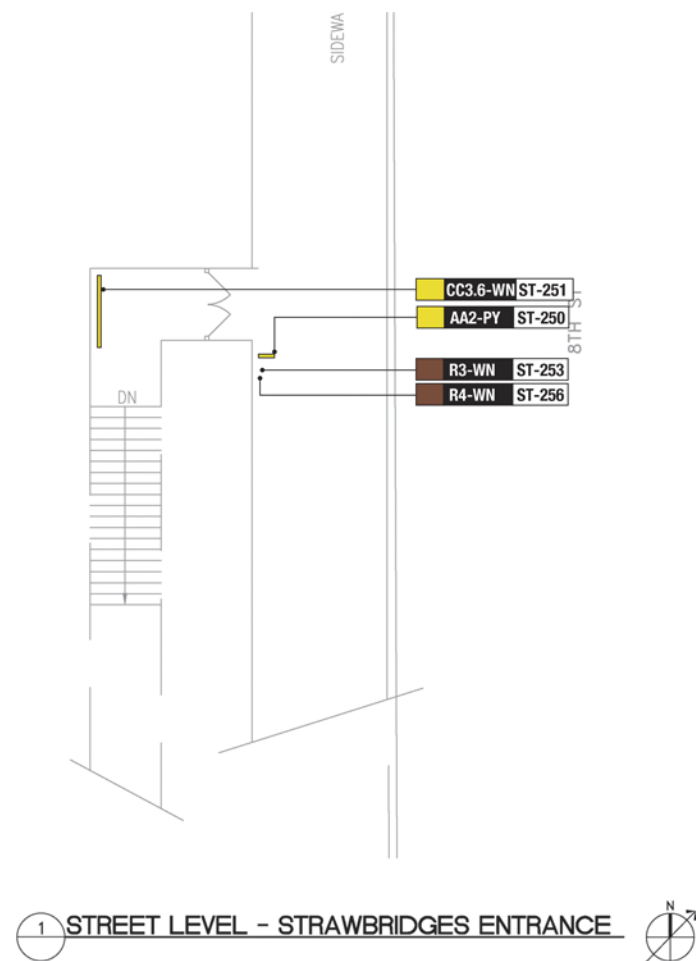
2 STREET LEVEL - SE ENTRANCE

SIGN TAG LEGEND			
Sign type Color	Sign type	ST Street	Specific Sign Location
		PL Platform	
		MZ Mezzanine	
		OP Overpass	
		OE Overpass East	
		OW Overpass West	
<div> <div>Powered:</div> <div>Y Yes</div> <div>N No</div> <div>D Data</div> </div>			
<div> <div>Mounting Style:</div> <div>P Projecting</div> <div>S Suspended</div> <div>F Freestanding</div> <div>W Wall-mounted</div> </div>			
<div> <div>G Glass</div> <div>C Column</div> <div>D Door</div> <div>T Transom</div> </div>			
SIGN TYPES			
AA1.1-WN L1-000	Identification Sign	R1.1-WN L1-000	Room Sign
D1.1-WN L1-000	Directional Sign (6')	Y1.1-WN L1-000	Insert Holder
M1.1-WN L1-000	Maps	W1.1-WN L1-000	Graphics
J1.1-WN L1-000	Amenity Sign	X1.1-WN L1-000	Turnstile ID
A1.1-WN L1-000	Directional Sign (8')	X1.1-WN L1-000	n/a
G1.1-WN L1-000	Regulatory Sign	X1.1-WN L1-000	n/a



STREET LEVEL PLANS  
SCALE: 1/16" = 1'-0"

SIGN TAG LEGEND			
Sign type Color	Sign type	ST	Street
		PL	Platform
		MZ	Mezzanine
		OP	Overpass
		OE	Overpass East
		OW	Overpass West
			Specific Sign Location
<div> <div> <div>AA1.1-WN</div> <div>L1-000</div> </div> </div>			
		Powered:	
		Y	Yes
		N	No
		D	Data
		Mounting Style:	
		P	Projecting
		S	Suspended
		F	Freestanding
		W	Wall-mounted
		G	Glass
		C	Column
		D	Door
		T	Transom
SIGN TYPES			
AA1.1-WN L1-000	Identification Sign	R1.1-WN L1-000	Room Sign
D1.1-WN L1-000	Directional Sign (6')	Y1.1-WN L1-000	Insert Holder
M1.1-WN L1-000	Maps	W1.1-WN L1-000	Graphics
J1.1-WN L1-000	Amenity Sign	X1.1-WN L1-000	Turnstile ID
A1.1-WN L1-000	Directional Sign (8')	X1.1-WN L1-000	n/a
G1.1-WN L1-000	Regulatory Sign	X1.1-WN L1-000	n/a







SOUTH ENTRANCE



SOUTHEAST ENTRANCE STAIR



SOUTHEAST ENTRANCE ELEVATOR



NORTHEAST ENTRANCE



NORTH ENTRANCE



NORTHWEST ENTRANCE

**Michael Baker**  
INTERNATIONAL

**SEPTA**

Drawing Title:

**PERSPECTIVES**

Date:

Project:

**8TH ST  
METRO SIGNAGE AND WAYFINDING PROGRAM**

Constr. Contract No.

**196924**

Address:

**8TH ST. & MARKET ST.  
PHILADELPHIA, PA 19107**

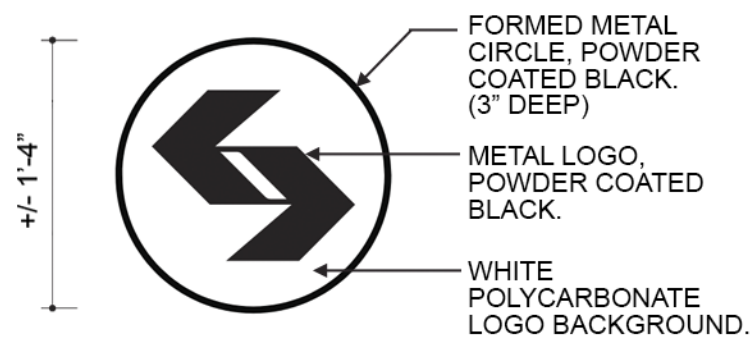

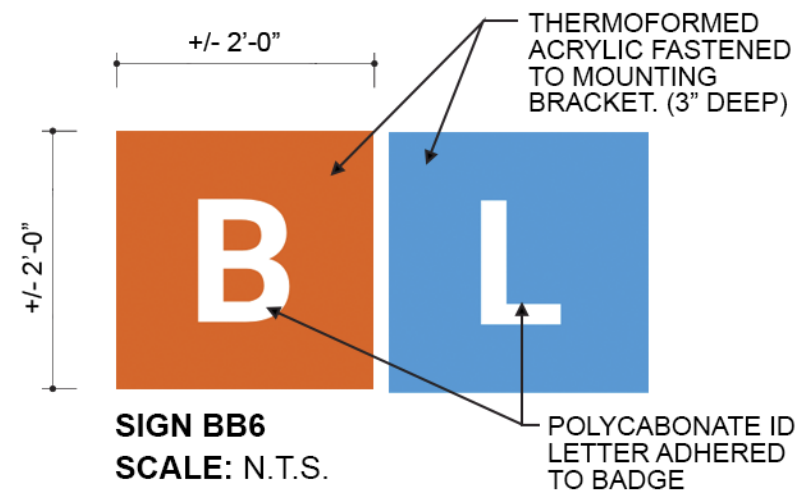
Scale:

**N.T.S.**

Drawing  
Number:

**A6**





CC3.8-WN-ST-157



CC3.8-WN-ST-100



CC3.7-WN-ST-151



CC3.6-WN-ST-251



C2.10-WN ST-005

C2.10-WN ST-054

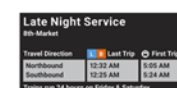


C1.10-TN ST-165



F2.10-TN ST-003

F2.10-TN ST-051



F3.X-WN ST-160

## SIGN ELEVATIONS

SCALE: 1/2" = 1'-0"

**Michael Baker**  
INTERNATIONAL



Drawing Title: **SIGNAGE ELEVATIONS & ENLARGED DETAILS**

Date:

Project: **8TH ST  
METRO SIGNAGE AND WAYFINDING PROGRAM**


Constr. Contract No.  
196924

Address: **8TH ST. & MARKET ST.  
PHILADELPHIA, PA 19107**

Scale:  
SEE DWGS

Drawing  
Number:

**A7**



**PHILADELPHIA ART COMMISSION - SIGN COMMITTEE**  
**09/26/23**

**11TH ST**  
**METRO SIGNAGE AND WAYFINDING PROGRAM**  
11TH ST. & MARKET ST.  
PHILADELPHIA, PA 19107

**PREPARED BY:**

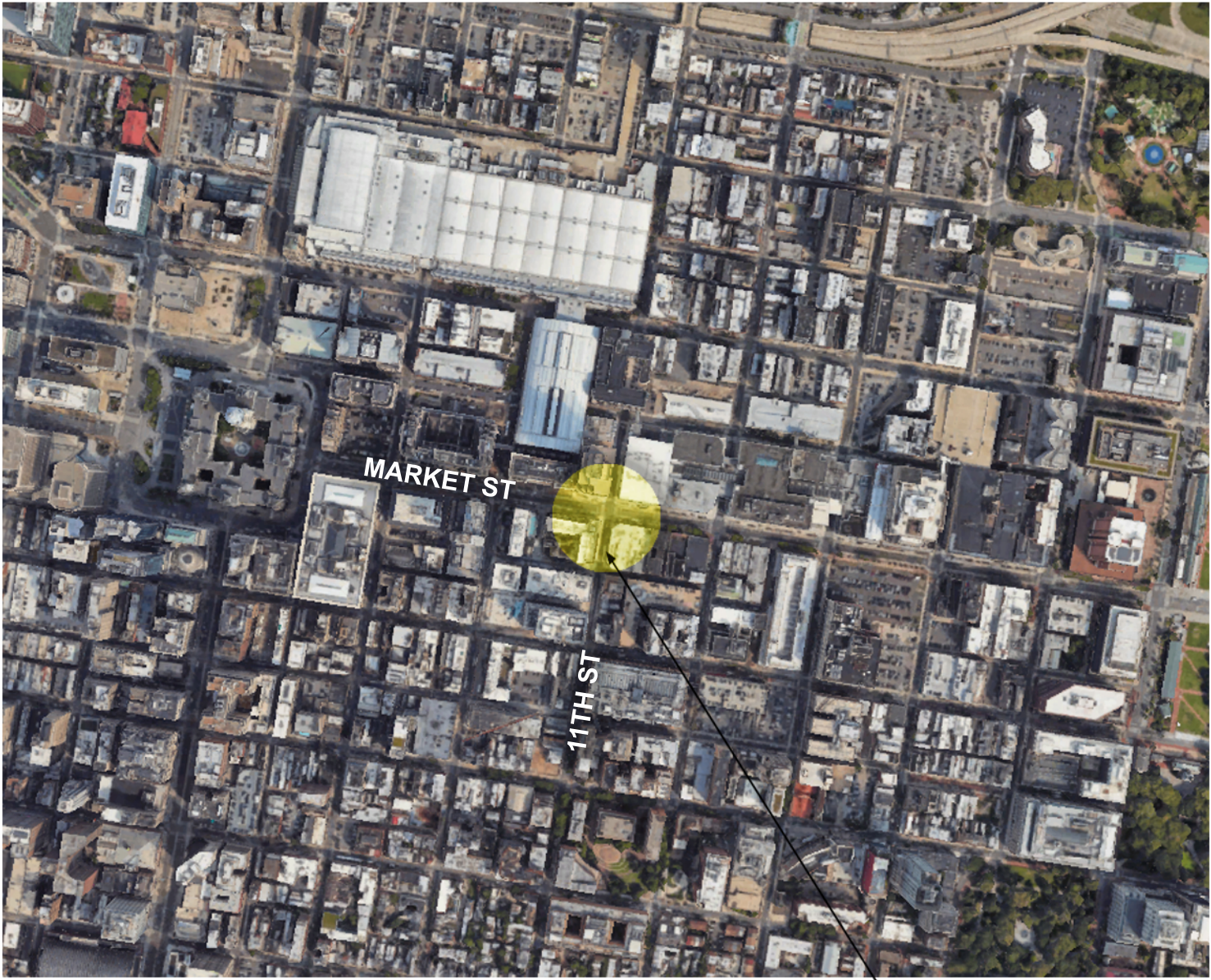
**Michael Baker**

**INTERNATIONAL**

1818 MARKET STREET, SUITE 3110  
PHILADELPHIA, PA 19103







STATION LOCATION MAP  
N.T.S.

PROJECT  
LOCATION

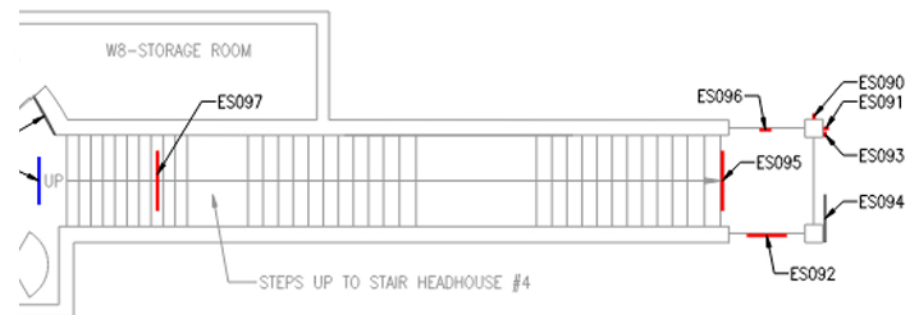


**Michael Baker**  
INTERNATIONAL

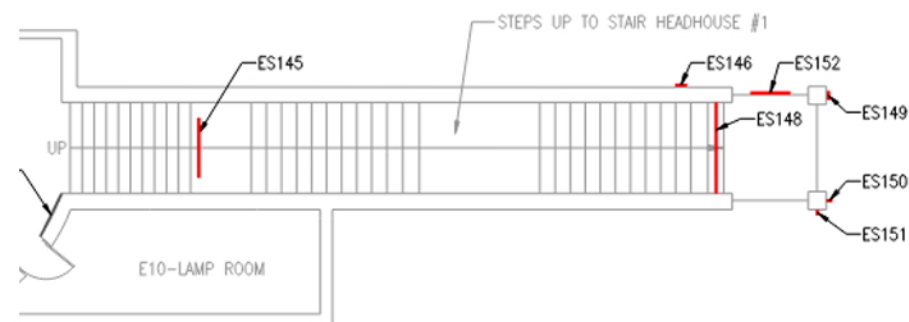


Drawing Title:	<b>SITE LOCATION</b>	Date:	09/26/23
Project:	<b>11TH ST METRO SIGNAGE AND WAYFINDING PROGRAM</b>	Constr. Contract No.	196924
Address:	<b>11TH ST. &amp; MARKET ST. PHILADELPHIA, PA 19107</b>	Scale:	N.T.S.

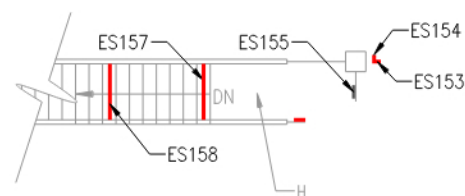
Drawing  
Number:  
**A1**



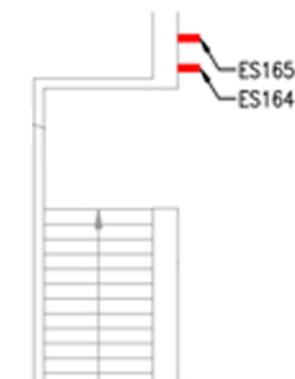
**HEADHOUSE 4  
NE CORNER 11TH & MARKET**



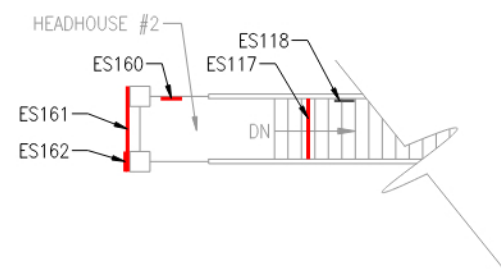
**HEADHOUSE 1  
SE CORNER 11TH & MARKET**



**HEADHOUSE 3  
NW CORNER 12TH & MARKET**



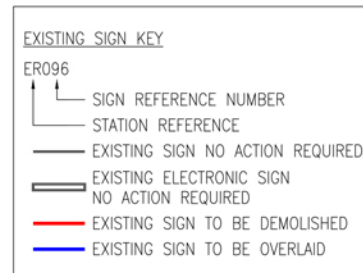
**NW CORNER 11TH & MARKET**



**HEADHOUSE 2  
SE CORNER 12TH & MARKET**



**S CORNER 11TH & MARKET**









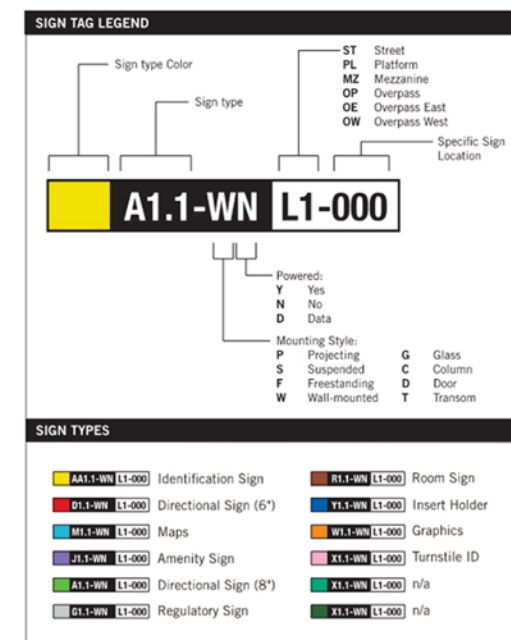
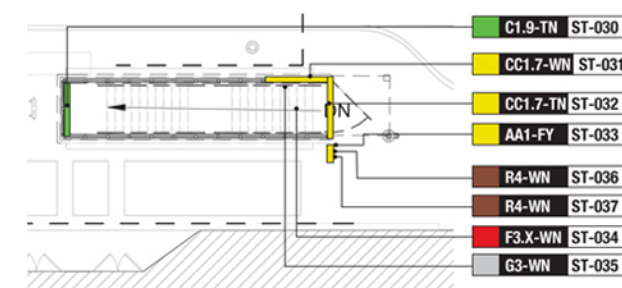
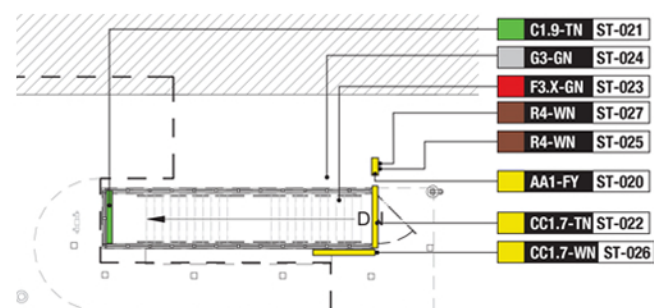
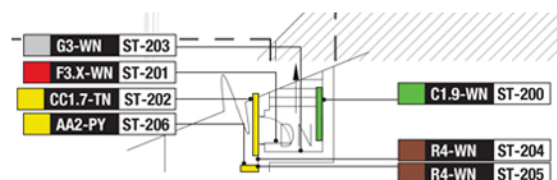
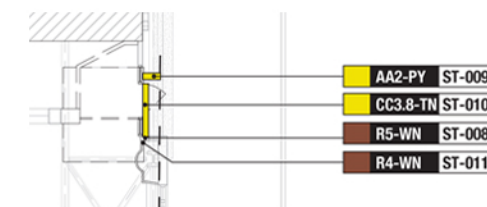
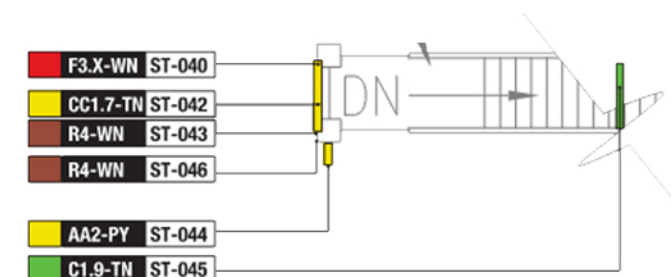
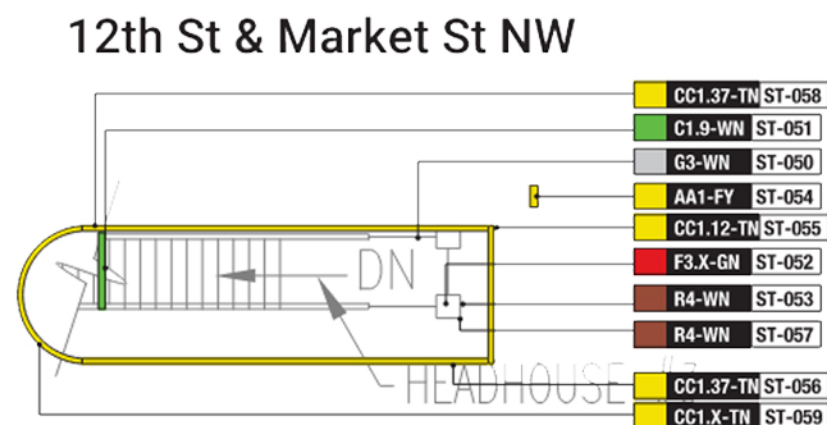
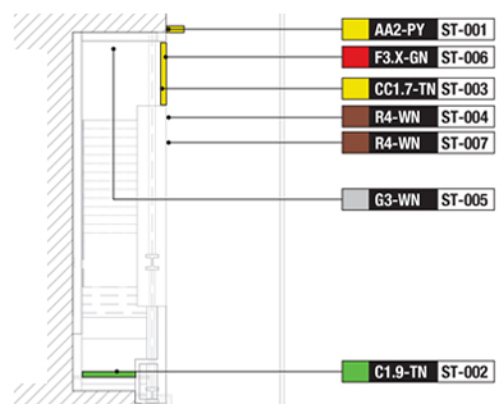
**STREET LEVEL PLANS  
SCALE: 1/8" = 1'-0"**



ID	TYPE	PHOTO	ACTION REQUIRED
ES090	INFORMATION STATION ID		TO BE DEMOLISHED  EXISTING SIGN POLE AND WIRING TO BE MAINTAINED. ONLY FLAG-MOUNT SIGNS AND TOP ILLUMINATED SIGN TO BE REMOVED AND REPLACED BY PERMANENT FABRICATION. VIF INSTALLED CONDITIONS.
ES091	INFORMATION STATION ID		TO BE DEMOLISHED  EXISTING SIGN POLE AND WIRING TO BE MAINTAINED. ONLY FLAG-MOUNT SIGNS AND TOP ILLUMINATED SIGN TO BE REMOVED AND REPLACED BY PERMANENT FABRICATION. VIF INSTALLED CONDITIONS.
ES092	INFORMATION NIGHT OWL		TO BE DEMOLISHED
ES093	ADA INFORMATION STATION BRAILLE		TO BE DEMOLISHED
ES094	INFORMATION BUS INFO		NO ACTION REQUIRED
ES095	INFORMATION RAIL LINE		TO BE DEMOLISHED
ES096	REGULATORY GATE REMAIN LOCKED		TO BE DEMOLISHED
ES117	INFORMATION EXIT		TO BE DEMOLISHED

ID	TYPE	PHOTO	ACTION REQUIRED
ES146	REGULATORY GATE REMAIN LOCKED		TO BE DEMOLISHED
ES148	INFORMATION RAIL LINE		TO BE DEMOLISHED
ES149	ADA INFORMATION STATION BRAILLE		TO BE DEMOLISHED
ES150	INFORMATION STATION ID		TO BE DEMOLISHED  EXISTING SIGN POLE AND WIRING TO BE MAINTAINED. ONLY FLAG-MOUNT SIGNS AND TOP ILLUMINATED SIGN TO BE REMOVED AND REPLACED BY PERMANENT FABRICATION. VIF INSTALLED CONDITIONS.
ES151	INFORMATION STATION ID		TO BE DEMOLISHED  EXISTING SIGN POLE AND WIRING TO BE MAINTAINED. ONLY FLAG-MOUNT SIGNS AND TOP ILLUMINATED SIGN TO BE REMOVED AND REPLACED BY PERMANENT FABRICATION. VIF INSTALLED CONDITIONS.
ES152	INFORMATION NIGHT OWL		TO BE DEMOLISHED
ES153	INFORMATION STATION ID		TO BE DEMOLISHED  EXISTING SIGN POLE AND WIRING TO BE MAINTAINED. ONLY FLAG-MOUNT SIGNS AND TOP ILLUMINATED SIGN TO BE REMOVED AND REPLACED BY PERMANENT FABRICATION. VIF INSTALLED CONDITIONS.
ES154	INFORMATION STATION ID		TO BE DEMOLISHED  EXISTING SIGN POLE AND WIRING TO BE MAINTAINED. ONLY FLAG-MOUNT SIGNS AND TOP ILLUMINATED SIGN TO BE REMOVED AND REPLACED BY PERMANENT FABRICATION. VIF INSTALLED CONDITIONS.
ES155	REGULATORY GATE REMAIN LOCKED		NO ACTION REQUIRED

ID	TYPE	PHOTO	ACTION REQUIRED
ES160	INFORMATION NIGHT OWL		TO BE DEMOLISHED
ES161	INFORMATION STATION		TO BE DEMOLISHED
ES162	ADA STATION ID BRAILLE		TO BE DEMOLISHED
ES163	INFORMATION STATION (TYPICAL SIGNS IN TRACK AREA)	NO PHOTO	NO ACTION REQUIRED
ES164	INFORMATION STATION ID		TO BE DEMOLISHED  EXISTING SIGN MOUNTING AND WIRING TO BE MAINTAINED. ONLY ILLUMINATED SIGN TO BE REMOVED AND REPLACED BY PERMANENT FABRICATION. VIF INSTALLED CONDITIONS.
ES165	INFORMATION STATION ID		TO BE DEMOLISHED
ES166	INFORMATION STATION ID		TO BE DEMOLISHED  EXISTING SIGN MOUNTING AND WIRING TO BE MAINTAINED. ONLY ILLUMINATED SIGN TO BE REMOVED AND REPLACED BY PERMANENT FABRICATION. VIF INSTALLED CONDITIONS.



**STREET LEVEL PLANS**  
SCALE: 3/32" = 1'-0"






12TH ST & MARKET ST NW



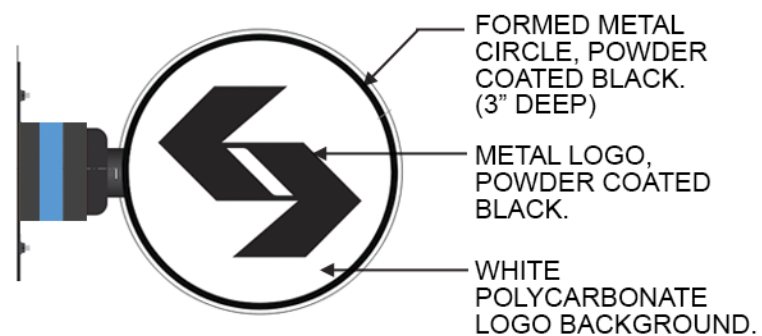
12TH ST & MARKET ST SE



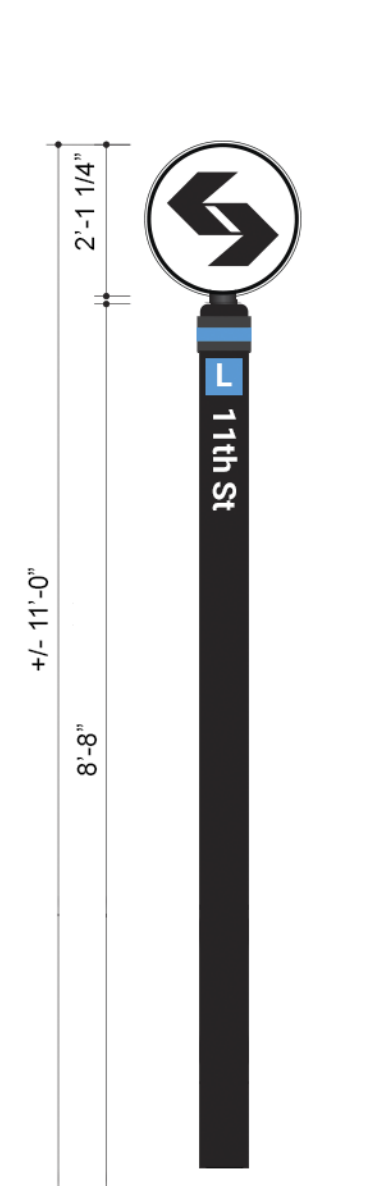
11TH ST & MARKET ST NW



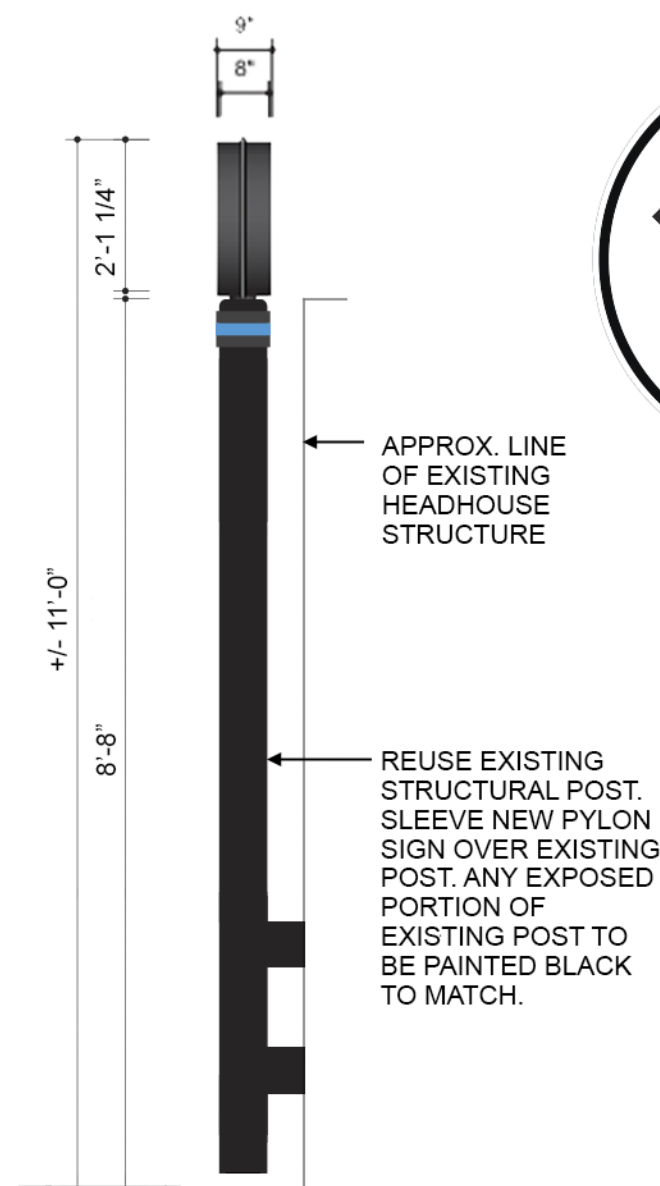
11TH ST & MARKET ST SE



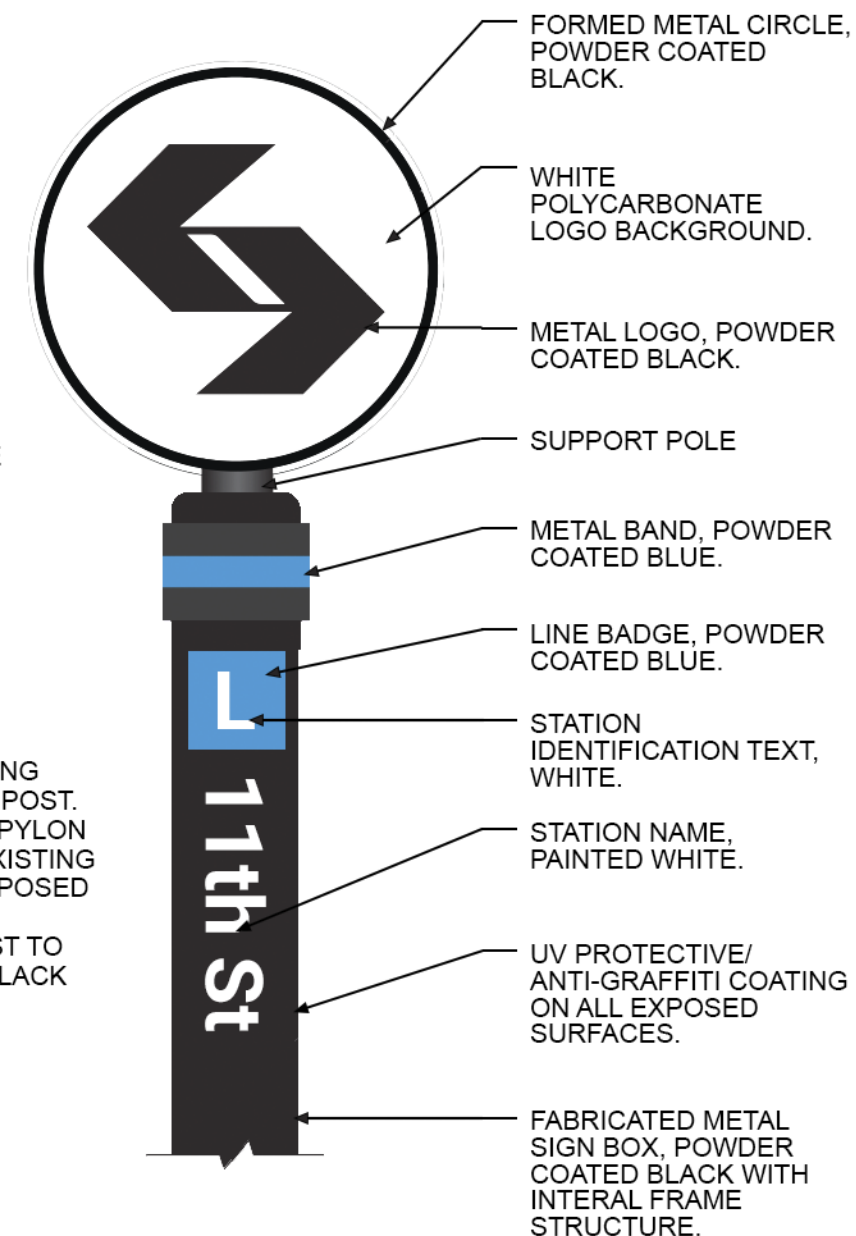
**SIGN AA2**  
SCALE: N.T.S.



**SIGN AA1 - PYLON FRONT VIEW**  
SCALE: 3/8" = 1'-0"



**SIGN AA1- PYLON SIDE VIEW**  
SCALE: 3/8" = 1'-0"



**ENLARGED PYLON DETAIL**  
SCALE: 1" = 1'-0"



11th St

CC1.37-TN ST-056CC1.37-TN ST-058

L11th St

Concourse Access  
Regional Rail

CC1.12-TN ST-055

L1 Eastbound & Westbound

C1.9-TN ST-002C1.9-TN ST-021C1.9-TN ST-030  
C1.9-TN ST-045C1.9-TN ST-051C1.9-TN ST-200

L11th St

Concourse Access  
Regional Rail

CC1.7-TN ST-042

11th St

Concourse Access  
Regional Rail

L1 Westbound 69th St Transit Center

Eastbound Across Market St

CC3.8-TN ST-010

L11th St

Concourse Access  
Regional Rail


CC1.7-TN ST-003CC1.7-TN ST-022CC1.7-WNST-026  
CC1.7-WNST-031CC1.7-TN ST-032CC1.7-WNST-055  
CC1.7-WNST-202

Late Night Service  
11th St

Travel Direction	Last Trip	First Trip
Eastbound	12:22 AM	12:43 AM
Westbound	12:23 AM	12:37 AM

Trains run 24 hours on Friday & Saturday

F3.X-WN ST-006F3.X-WN ST-023F3.X-WN ST-034  
F3.X-WN ST-040F3.X-WN ST-052F3.X-WN ST-201



**PHILADELPHIA ART COMMISSION - SIGN COMMITTEE**  
**09/26/23**

**13TH ST**  
**METRO SIGNAGE AND WAYFINDING PROGRAM**  
13TH ST. & MARKET ST.  
PHILADELPHIA, PA 19107

**PREPARED BY:**

**Michael Baker**

**INTERNATIONAL**

1818 MARKET STREET, SUITE 3110  
PHILADELPHIA, PA 19103





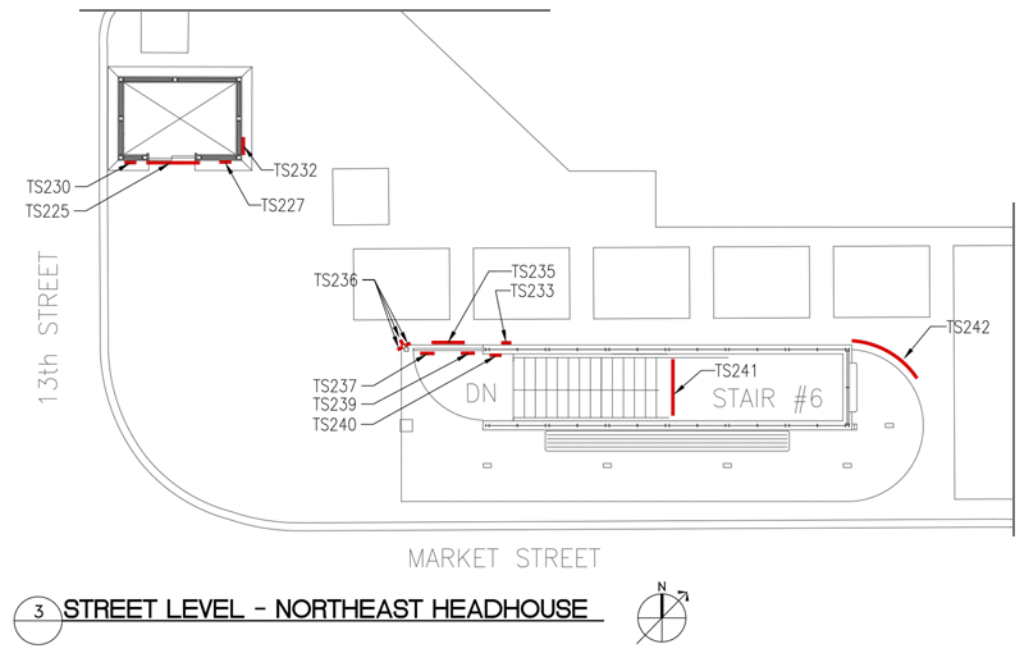
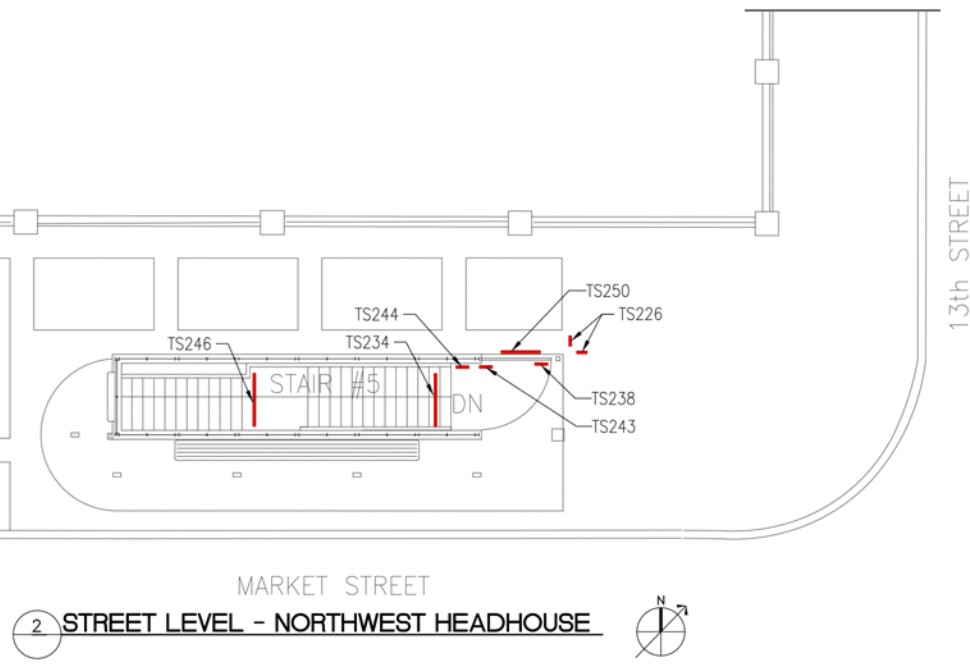
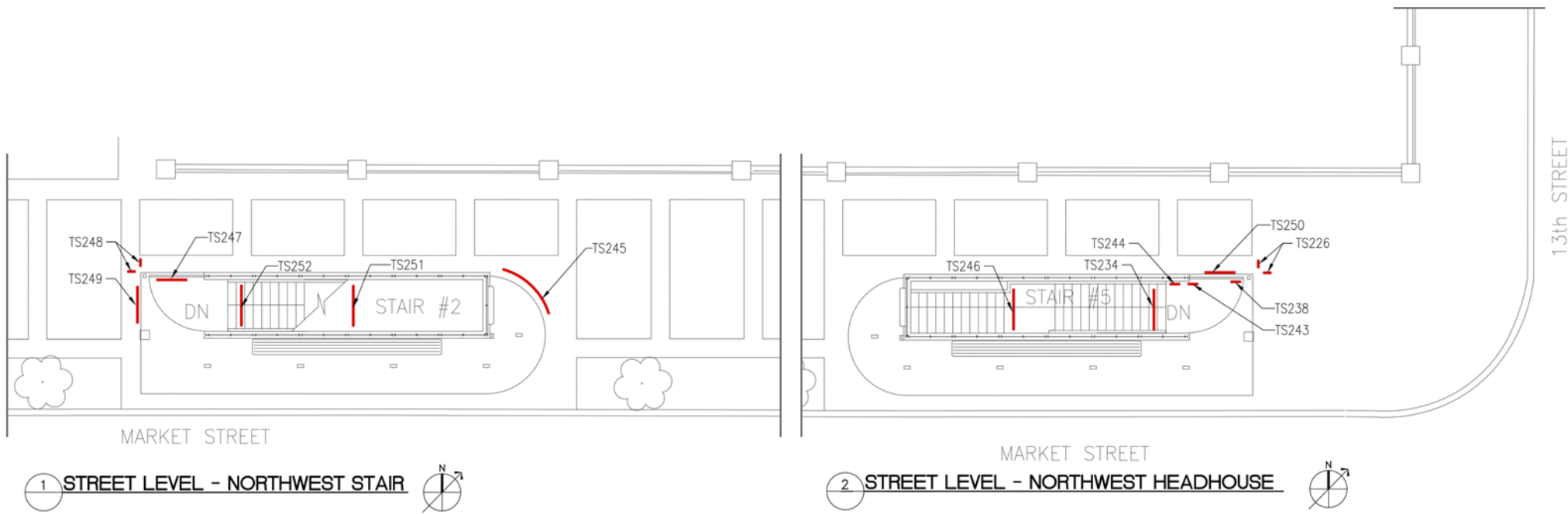


STATION LOCATION MAP  
N.T.S.

PROJECT  
LOCATION



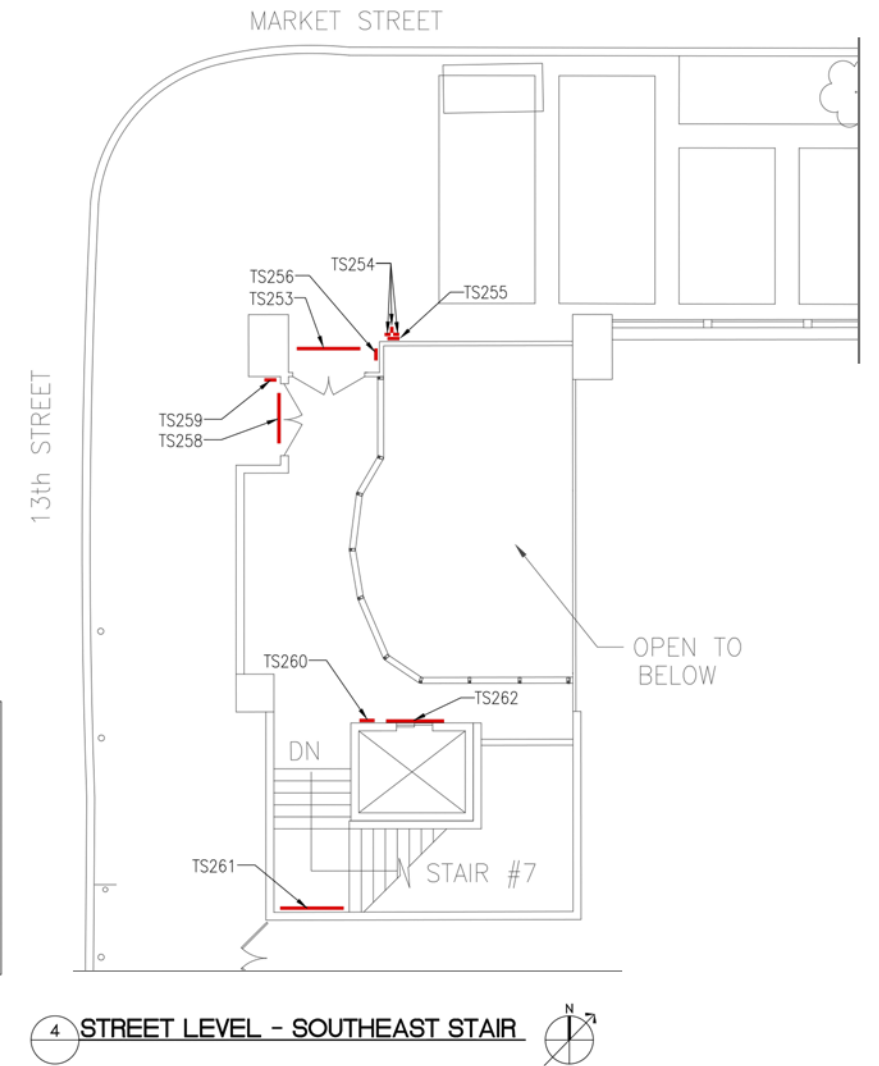
Drawing Title:	<b>SITE LOCATION</b>	Date:	09/26/23
Project:	<b>13TH ST METRO SIGNAGE AND WAYFINDING PROGRAM</b>	Constr. Contract No.	196924
Address:	<b>13TH ST. &amp; MARKET ST. PHILADELPHIA, PA 19107</b>	Scale:	N.T.S.



ID	TYPE	PHOTO	ACTION REQUIRED
TS225	INFORMATION DIRECTION		TO BE DEMOLISHED
TS226	INFORMATION STATION		TO BE DEMOLISHED EXISTING SIGN POLE AND WIRING TO BE MAINTAINED. ONLY FLAG-MOUNT SIGNS AND TOP ILLUMINATED SIGN TO BE REMOVED AND REPLACED BY PERMANENT FABRICATION. VIF INSTALLED CONDITIONS.
TS235	INFORMATION NIGHT OWL		TO BE DEMOLISHED
TS236	INFORMATION DIRECTION		TO BE DEMOLISHED EXISTING SIGN POLE AND WIRING TO BE MAINTAINED. ONLY FLAG-MOUNT SIGNS AND TOP ILLUMINATED SIGN TO BE REMOVED AND REPLACED BY PERMANENT FABRICATION. VIF INSTALLED CONDITIONS.
TS247	INFORMATION NIGHT OWL		TO BE DEMOLISHED
TS248	INFORMATION DIRECTION		TO BE DEMOLISHED EXISTING SIGN POLE AND WIRING TO BE MAINTAINED. ONLY FLAG-MOUNT SIGNS AND TOP ILLUMINATED SIGN TO BE REMOVED AND REPLACED BY PERMANENT FABRICATION. VIF INSTALLED CONDITIONS.

ID	TYPE	PHOTO	ACTION REQUIRED
TS249	INFORMATION STATION		TO BE DEMOLISHED EXISTING FRAME MOUNTING STRUCTURE TO BE MAINTAINED. ONLY FACE OF SIGN TO BE REMOVED AND REPLACED BY PERMANENT FABRICATION. VIF INSTALLED CONDITIONS.
TS250	NIGHT OWL		TO BE DEMOLISHED
TS253	INFORMATION STATION		TO BE DEMOLISHED
TS254	INFORMATION STATION		TO BE DEMOLISHED EXISTING SIGN MOUNTING AND WIRING TO BE MAINTAINED. ONLY FLAG-MOUNT & ILLUMINATED SIGN TO BE REMOVED AND REPLACED BY PERMANENT FABRICATION. VIF INSTALLED CONDITIONS.
TS258	INFORMATION STATION		TO BE DEMOLISHED
TS262	INFORMATION STATION		TO BE DEMOLISHED

EXISTING SIGN KEY	
ER096	SIGN REFERENCE NUMBER
—	STATION REFERENCE
—	EXISTING SIGN NO ACTION REQUIRED
—	EXISTING ELECTRONIC SIGN NO ACTION REQUIRED
—	EXISTING SIGN TO BE DEMOLISHED
—	EXISTING SIGN TO BE OVERLAID



## EXISTING SIGNAGE PHOTOGRAPHS

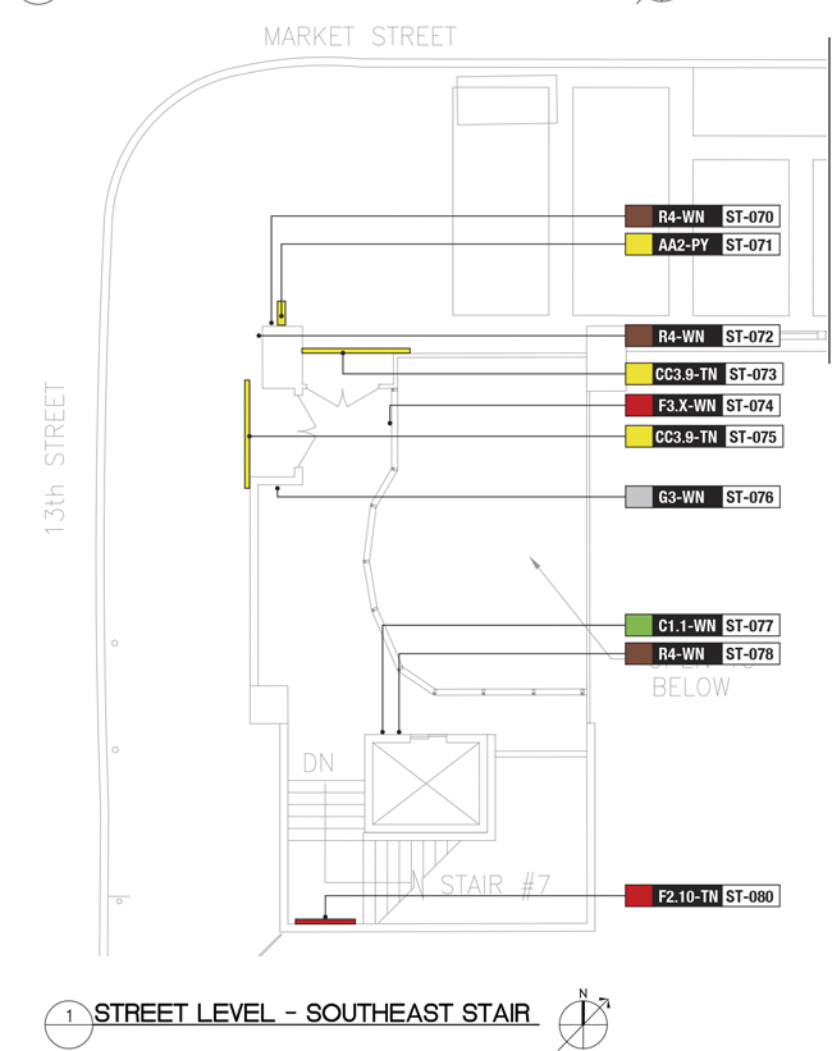
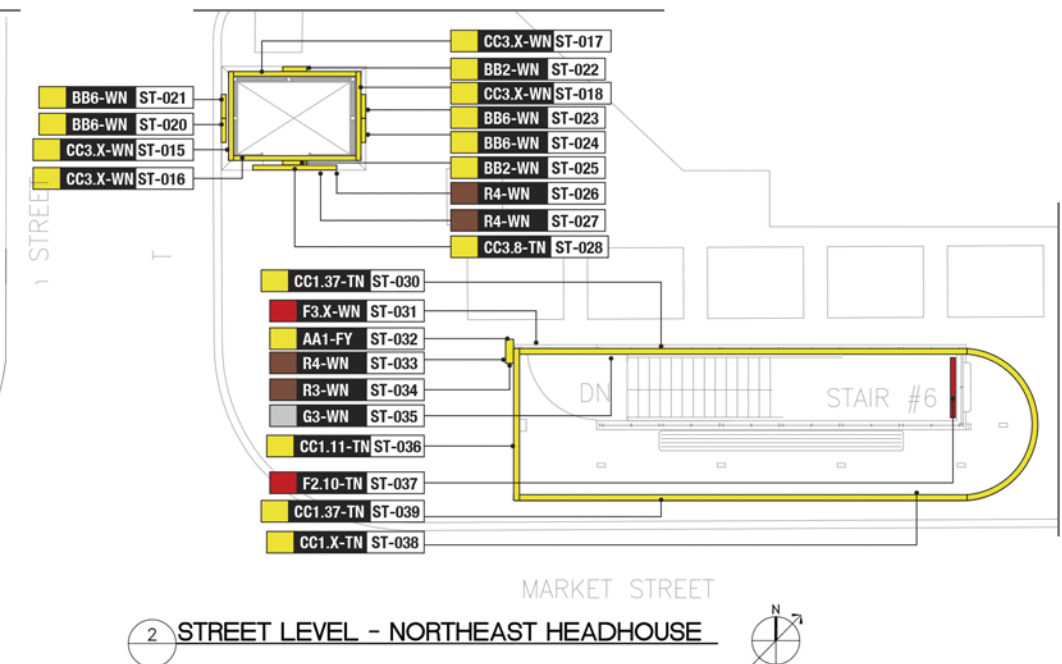
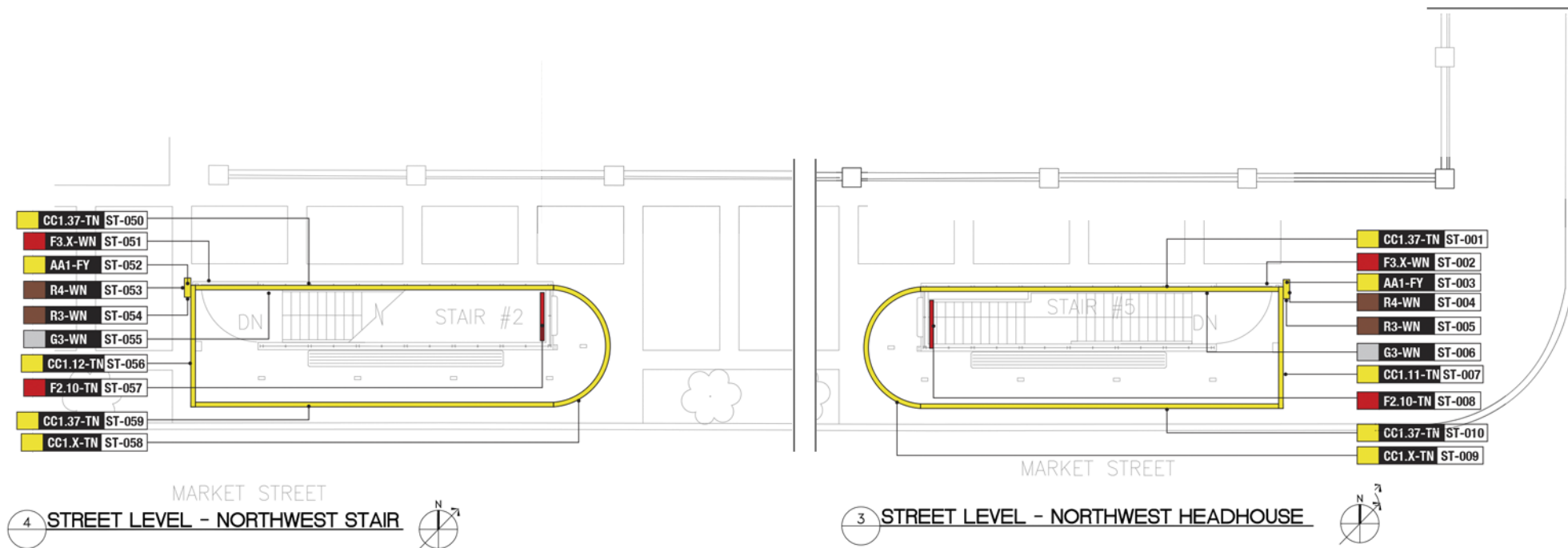
**Michael Baker**  
INTERNATIONAL



Drawing Title:	<b>EXISTING CONDITIONS</b>	Date:	09/26/23
Project:	<b>13TH ST METRO SIGNAGE AND WAYFINDING PROGRAM</b>	Constr. Contract No.	196924
Address:	<b>13TH ST. &amp; MARKET ST. PHILADELPHIA, PA 19107</b>	Scale:	SEE DWGS.

Drawing  
Number:  
**A2**





SIGN TAG LEGEND	
Sign type Color	Sign type
ST Street	PL Platform
MZ Mezzanine	OP Overpass
OE Overpass East	OW Overpass West
Specific Sign Location	
Powered:	
Y Yes	N No
D Data	
Mounting Style:	
P Projecting	S Suspended
F Freestanding	W Wall-mounted
G Glass	C Column
D Door	T Transom
SIGN TYPES	
AA1.1-WN L1-000 Identification Sign	R1.1-WN L1-000 Room Sign
D1.1-WN L1-000 Directional Sign (6")	Y1.1-WN L1-000 Insert Holder
M1.1-WN L1-000 Maps	W1.1-WN L1-000 Graphics
J1.1-WN L1-000 Amenity Sign	X1.1-WN L1-000 Turnstile ID
A1.1-WN L1-000 Directional Sign (8")	X1.1-WN L1-000 n/a
G1.1-WN L1-000 Regulatory Sign	X1.1-WN L1-000 n/a





NORTHWEST HEADHOUSE - VIEW 1




NORTHEAST HEADHOUSE & ELEVATOR



NORTHWEST HEADHOUSE - VIEW 2

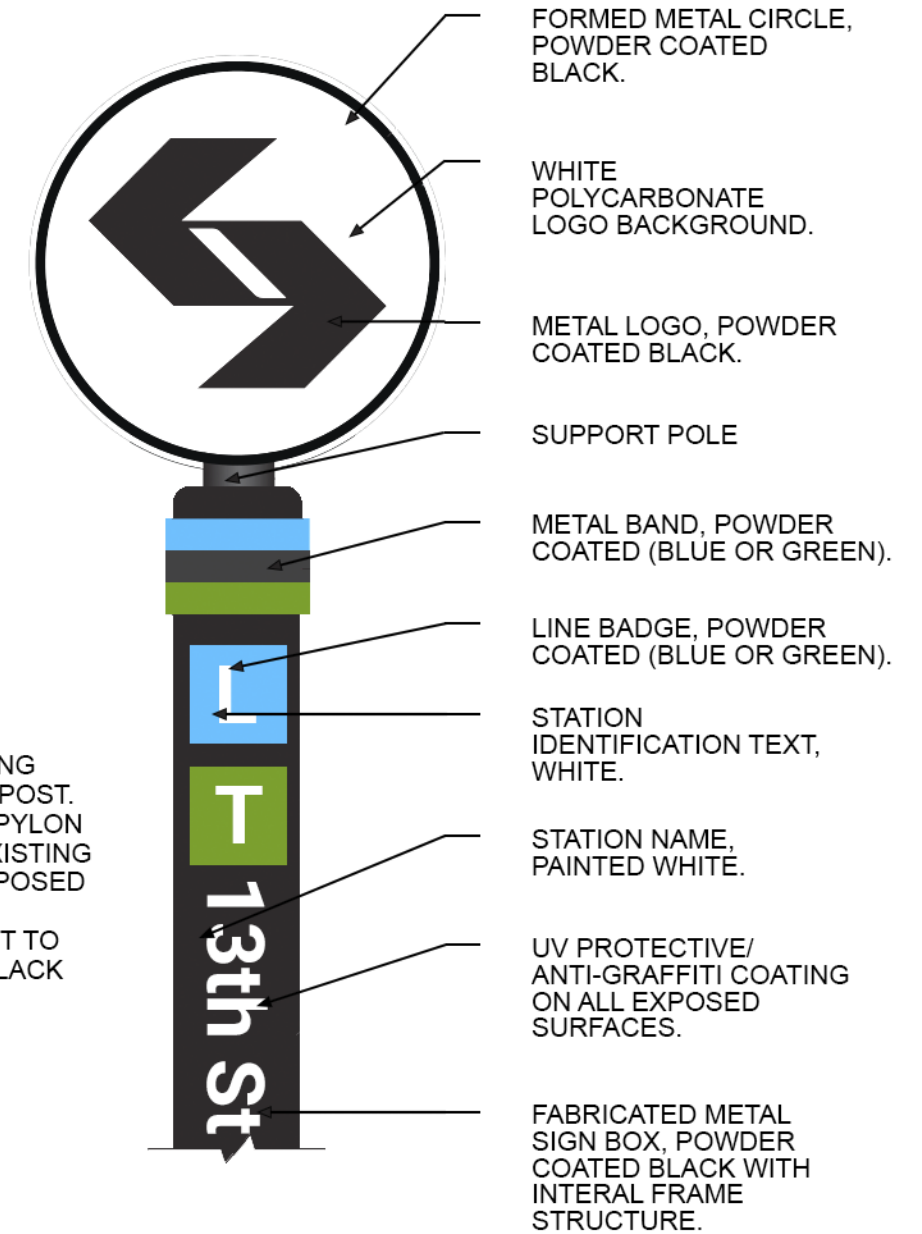
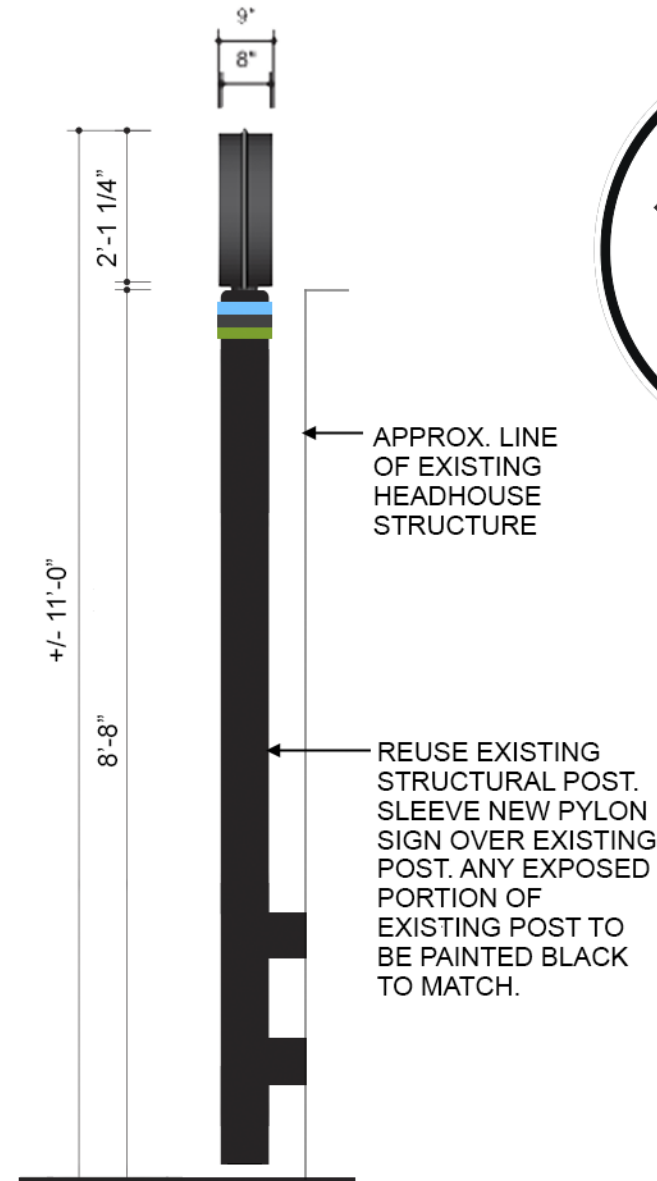
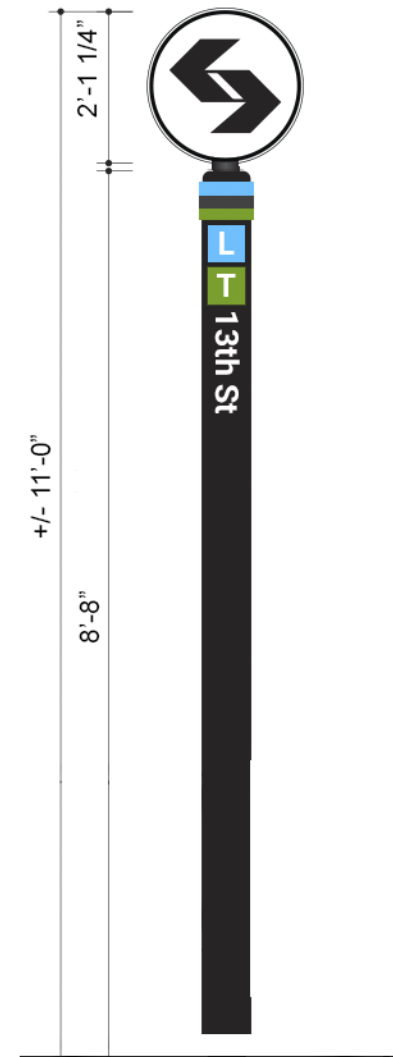
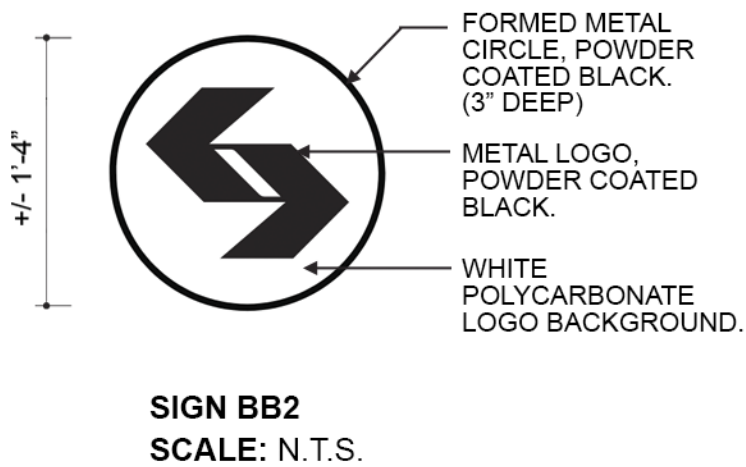
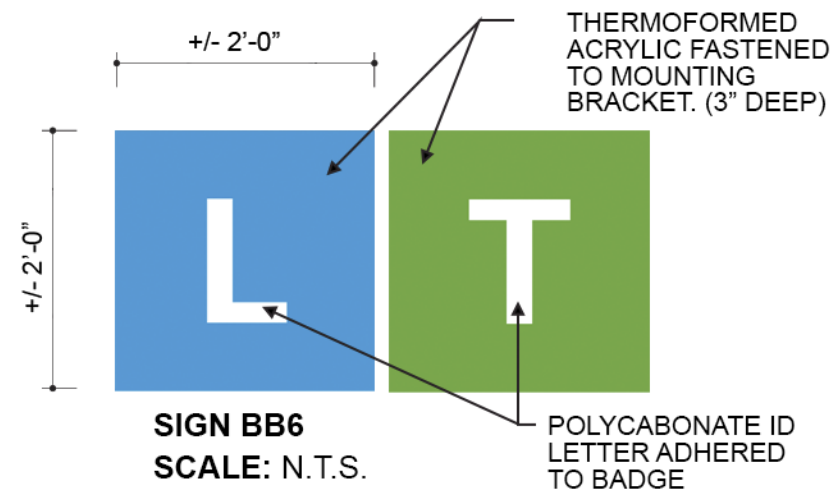


NORTHWEST STAIR



SOUTHEAST STAIR





13th St

L Westbound

T Westbound

Eastbound  
Across Market St

CC1.12-TN ST-056

13th St

L Westbound

T Westbound

Eastbound Across Market St

CC3.8-TN ST-028

L1 Westbound

T1 T2 T3 T4 T5 Westbound

F2.10-TN ST-008 F2.10-TN ST-037  
F2.10-TN ST-057

13th St

L Westbound

T Westbound

Eastbound  
Across Market St

CC1.11-TN ST-007 CC1.11-TN ST-036

13th St

L Eastbound

T Westbound

Westbound Across Market St

Concourse Access  
Regional Rail

CC3.9-TN ST-073 CC3.9-TN ST-075

L1 Eastbound

T1 T2 T3 T4 T5 Westbound

F2.10-TN ST-080

13th St

L1 Eastbound & Westbound

T1 T2 T3 T4 T5 Westbound

CC2.16-TN ST-385



C1.1-WN ST-077

13th St

CC1.37-TN ST-001 CC1.37-TN ST-010 CC1.37-TN ST-030 CC1.37-TN ST-039 CC1.37-TN ST-050 CC1.37-TN ST-059

Late Night Service

13th St

Travel Direction

L Last Trip

First Trip

Eastbound

TBD

TBD

Westbound

TBD

TBD

Trains run 24 hours on Friday & Saturday

F3.X-WN ST-002 F3.X-WN ST-031  
F3.X-WN ST-051 F3.X-WN ST-074





**PHILADELPHIA ART COMMISSION - SIGN COMMITTEE**  
**09/26/23**

**15TH ST / CITY HALL**  
**METRO SIGNAGE AND WAYFINDING PROGRAM**

1500 MARKET ST.  
PHILADELPHIA, PA 19102

PREPARED BY:

**Michael Baker**

**INTERNATIONAL**

1818 MARKET STREET, SUITE 3110  
PHILADELPHIA, PA 19103





HISTORIC REGISTER - UNOFFICIAL ADDRESSES

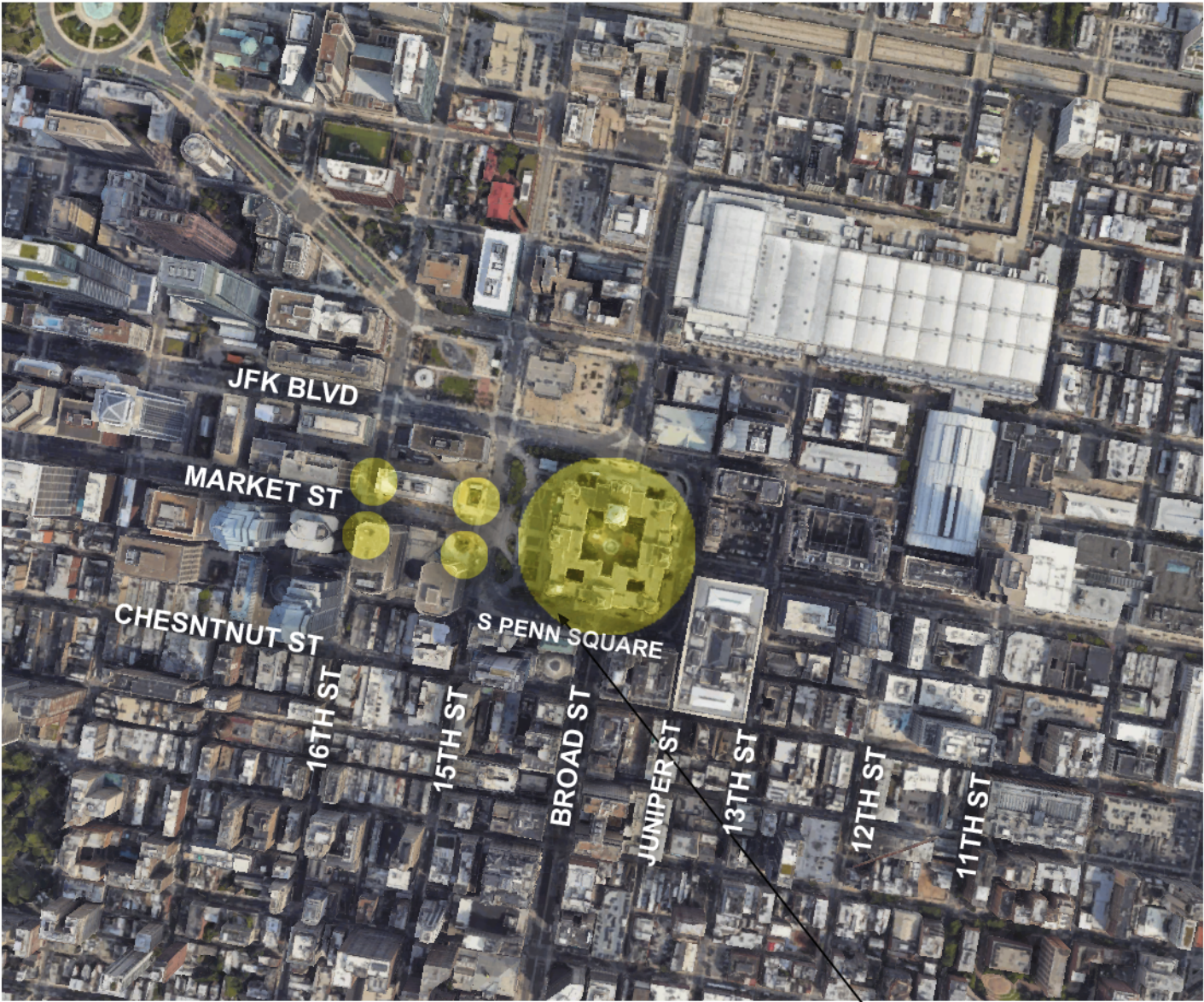
Philadelphia Historical Commission

Philadelphia Register of Historic Places

As of January 20, 2022

Resource Name	Approximate Address	Location	Designation Date	District	District Designation Date	Date
Arnest Mansion (demolished)	3300-99 W Susquehanna Ave	39.989657, -75.187953	1/1/3000			
Bachelors Barge Club	6 Boathouse Row	39.969392, -75.186901	1/5/1984			1893
Bartram House with Garden and dependencies	1650 S 53rd St	39.932086, -75.212326	6/26/1956			
Belmont Mansion	2000 Belmont Mansion Dr	39.990938, -75.213043	6/26/1956			
Benjamin Franklin Bridge over the Delaware River	200 N 5th St	39.953956, -75.140257	12/12/2003			
Blue Bell Tavern	7303 Woodland Ave	39.917310, -75.246506	9/30/1958			
Boelson Cottage	1 M L King Dr	39.989649, -75.202941	5/28/1963			
Broad Street Subway Entrance, City Hall Station	Market St and S. Juniper St, Northwest Corner	39.952479, -75.162765		Cast-Iron Subway Entrances	3/8/2019	1936
Broad Street Subway Entrance, City Hall Station	City Hall Courtyard, Southeast Corner	39.952257, -75.163341		Cast-Iron Subway Entrances	3/8/2019	1931
Broad Street Subway Entrance, City Hall Station	City Hall Courtyard, Northwest Corner	39.952563, -75.163828		Cast-Iron Subway Entrances	3/8/2019	1928
Broad Street Subway Entrance, City Hall Station	N. Broad St and John F. Kennedy Blvd, Southwest Corner	39.953083, -75.163966		Cast-Iron Subway Entrances	3/8/2019	1928
Broad Street Subway Entrance, City Hall Station	N. Broad St and John F. Kennedy Blvd, Southwest Corner	39.953087, -75.163855		Cast-Iron Subway Entrances	3/8/2019	1928
Broad Street Subway Entrance, City Hall Station	Market St and S. Juniper St, Southwest Corner	39.952103, -75.162845		Cast-Iron Subway Entrances	3/8/2019	1936
Broad Street Subway Entrance, Ellsworth-Federal Station	S. Broad St and Federal St, Northeast Corner	39.935775, -75.167030		Cast-Iron Subway Entrances	3/8/2019	1938
Broad Street Subway Entrance, Ellsworth-Federal Station	S. Broad St and Ellsworth St, Southwest Corner	39.936596, -75.167236		Cast-Iron Subway Entrances	3/8/2019	1938
Broad Street Subway Entrance, Hunting Park Station	N. Broad St and W. Bristol St, Southeast Corner	40.018378, -75.148989		Cast-Iron Subway Entrances	3/8/2019	1928
Broad Street Subway Entrance, Hunting Park Station	N. Broad St and W. Roosevelt Blvd, Northwest Corner	40.018161, -75.149448		Cast-Iron Subway Entrances	3/8/2019	1928
Broad Street Subway Entrance, Logan Station	N. Broad St and Lindley Ave, Southeast Corner	40.030331, -75.146435		Cast-Iron Subway Entrances	3/8/2019	1928
Broad Street Subway Entrance, Logan Station	N. Broad St and W. Fishers Ln, Southwest Corner	40.030174, -75.146809		Cast-Iron Subway Entrances	3/8/2019	1928
Broad Street Subway Entrance, Lombard-South Station	S. Broad St and South St, Northeast Corner	39.943752, -75.165334		Cast-Iron Subway Entrances	3/8/2019	1930
Broad Street Subway Entrance, Lombard-South Station	S. Broad St and South St, Northwest Corner	39.943799, -75.165668		Cast-Iron Subway Entrances	3/8/2019	1930
Broad Street Subway Entrance, Snyder Station	S. Broad St and Snyder Ave, Southwest Corner	39.924329, -75.169994		Cast-Iron Subway Entrances	3/8/2019	1938
Broad Street Subway Entrance, Snyder Station	S. Broad St and Snyder Ave, Northwest Corner	39.924544, -75.169855		Cast-Iron Subway Entrances	3/8/2019	1938
Broad Street Subway Entrance, Snyder Station	S. Broad St and Snyder Ave, Southeast Corner	39.924205, -75.169487		Cast-Iron Subway Entrances	3/8/2019	1938
Broad Street Subway Entrance, Tasker-Morris Station	S. Broad St and Tasker St, Southeast Corner	39.930300, -75.168226		Cast-Iron Subway Entrances	3/8/2019	1938
Broad Street Subway Entrance, Tasker-Morris Station	S. Broad St and Morris St, Northeast Corner	39.929296, -75.168380		Cast-Iron Subway Entrances	3/8/2019	1938
Broad Street Subway Entrance, Tasker-Morris Station	S. Broad St and Tasker St, Southwest Corner	39.930357, -75.168593		Cast-Iron Subway Entrances	3/8/2019	1938
Broad-Ridge Spur Entrance, Spring Garden Station	Ridge Ave and Buttonwood St, Northwest Corner	39.961008, -75.157003		Cast-Iron Subway Entrances	3/8/2019	1932
Byberry Burial Ground	14700 Townsend Rd	40.115928, -74.969514	10/9/2015			
Cedar Grove	4001 Lansdowne Dr	39.979162, -75.204385	6/26/1956			
Chamounix Mansion	3250 Chamounix Dr	40.003789, -75.196359	6/26/1956			
Christopher Columbus Statue	2700 S Broad St	39.915548, -75.172079	3/10/2017			
College Boat Club of University of Pennsylvania	11 Boathouse Row	39.969572, -75.188371	1/5/1984			1874/1920
Crescent Boat Club	5 Boathouse Row	39.969326, -75.186586	1/5/1984			1869
Dickens and Little Nell Statue, Clark Park	4400 Chester Ave	39.948726, -75.209522	10/12/2001			1894
Dream Garden Glass Mosaic, Curtis Center	170 S Independence W Mall	39.948143, -75.151256	11/30/1998			1916
East Park Canoe House	2400 Kelly Dr	39.993553, -75.193608	5/10/1995			
Eastern State Penitentiary	2101-99 Fairmount Ave	39.968258, -75.172660	5/7/1981			
Fairmount Rowing Association	2-3 Boathouse Row	39.969197, -75.185894	1/5/1984			
Fairmount Water Works	620-90 Aquarium Dr	39.966347, -75.183599	6/26/1956			
Falls Bridge over the Schuylkill River	Falls Rd	40.008516, -75.197408	1/14/2022			1895
Fort Mifflin	1 Fort Mifflin Rd	39.875589, -75.212908	6/26/1956			
Founders Memorial Bell	1 S Broad St	39.951169, -75.163486	6/14/2000			



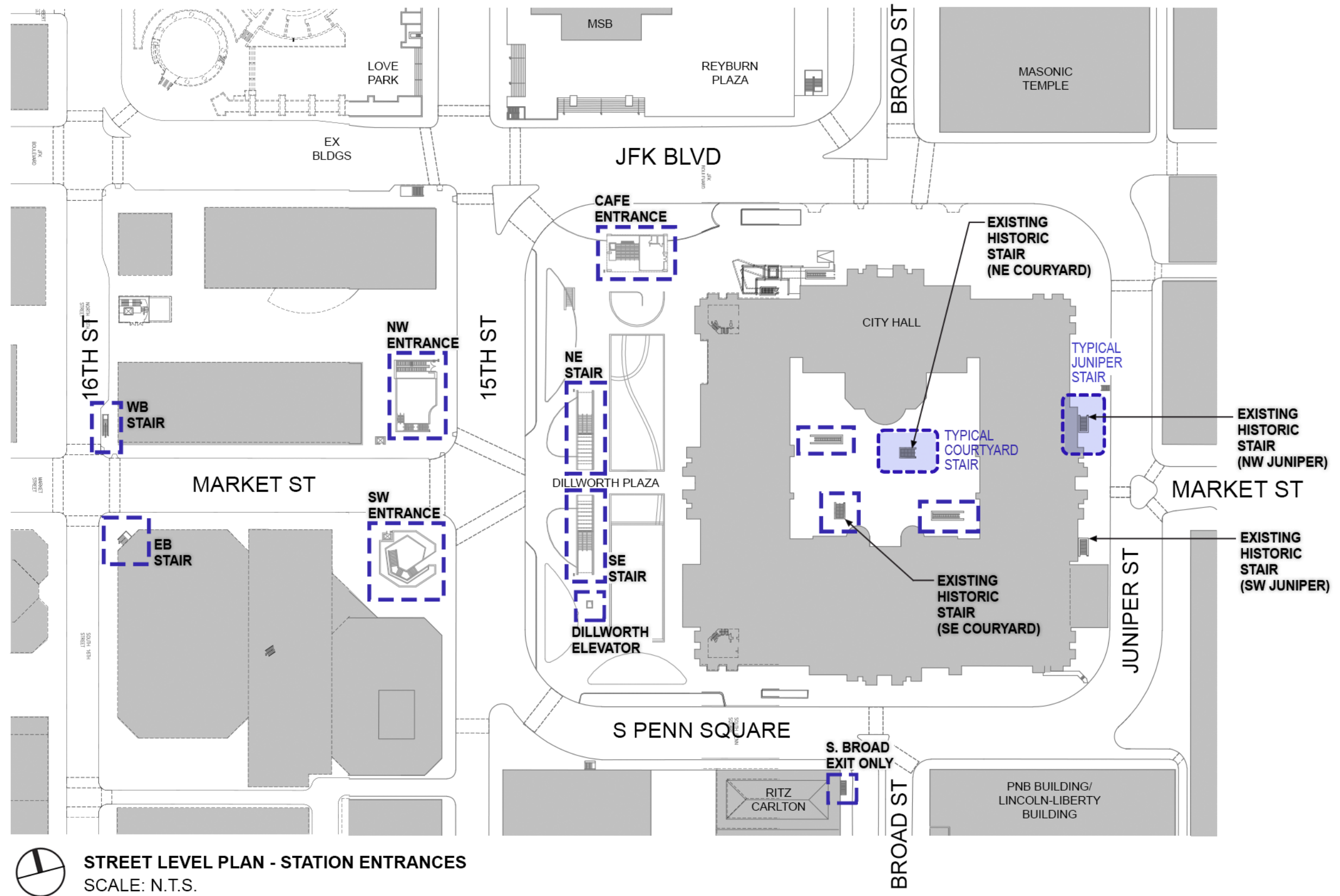


STATION LOCATION MAP  
N.T.S.

PROJECT  
LOCATION

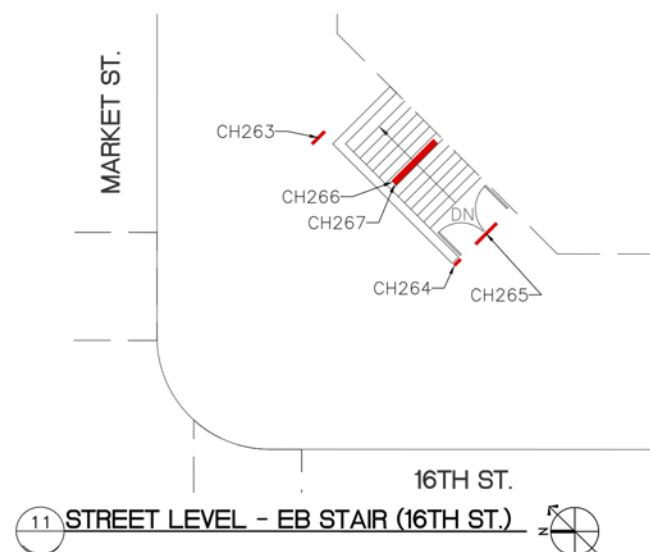
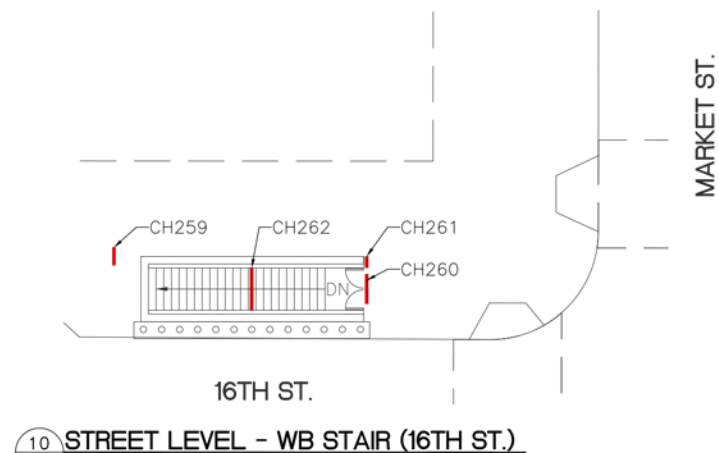
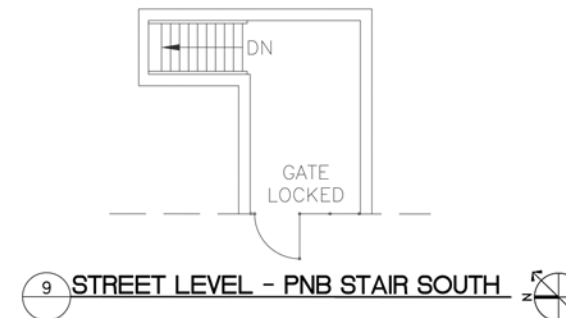
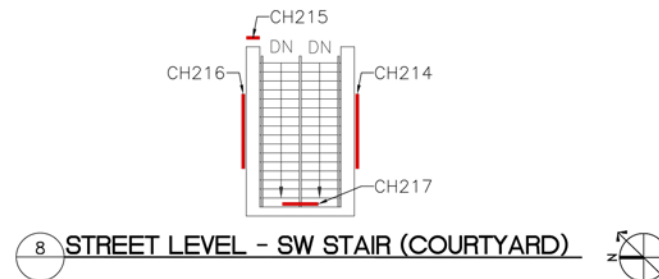
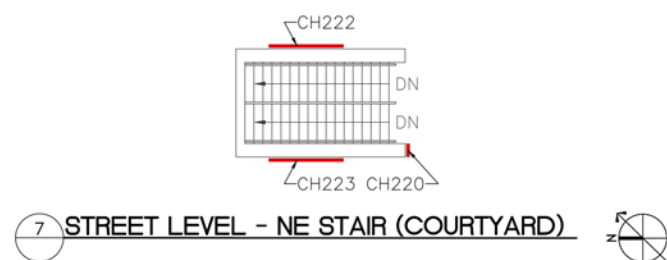
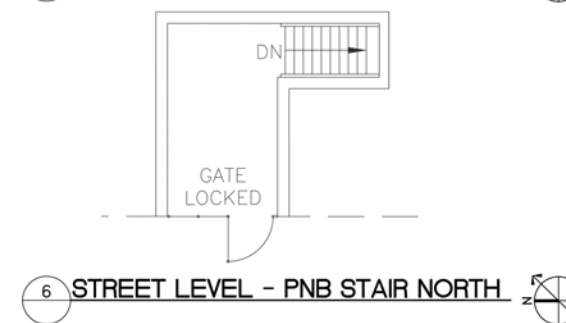
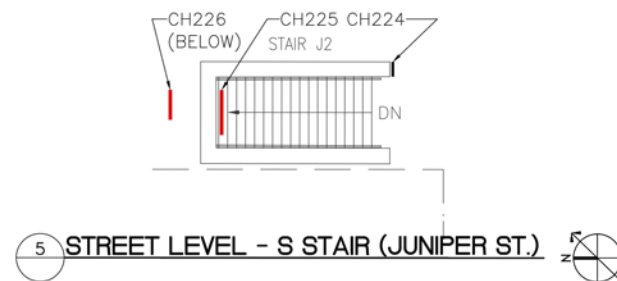
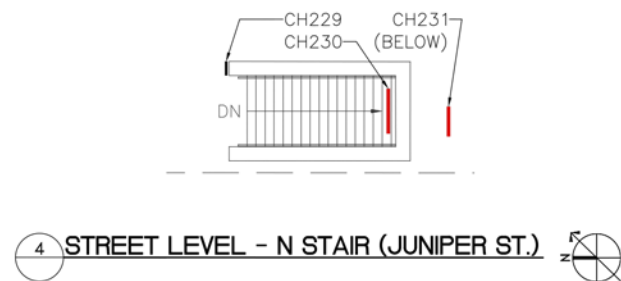
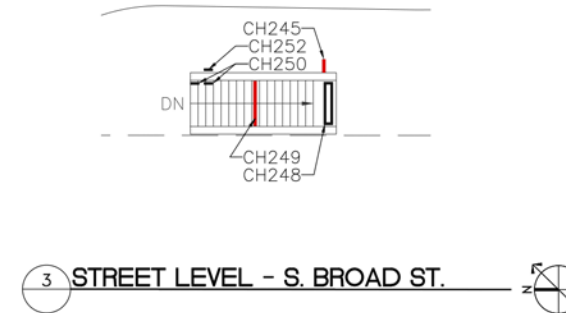
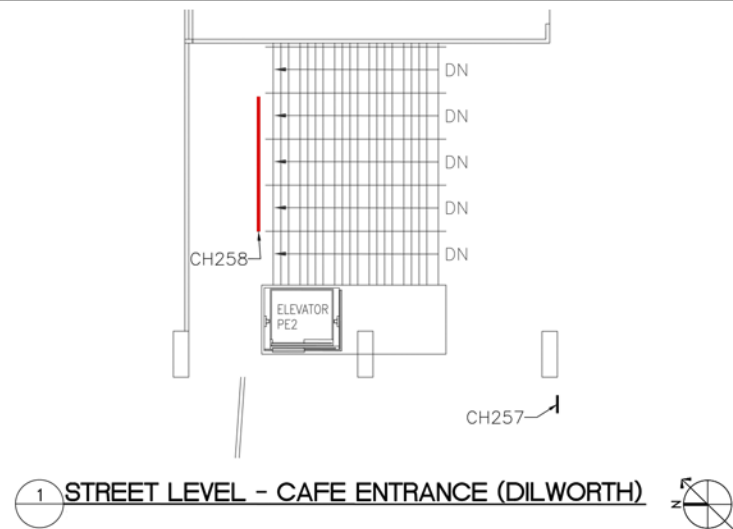


Drawing Title:	<b>SITE LOCATION</b>	Date:	09/26/23
Project:	<b>15TH ST / CITY HALL METRO SIGNAGE AND WAYFINDING PROGRAM</b>	Constr. Contract No.	196924
Address:	<b>1500 MARKET ST. PHILADELPHIA, PA 19102</b>	Scale:	N.T.S.



Drawing Title:	<b>KEY PLAN</b>	Date:	09/26/23
Project:	<b>15TH ST / CITY HALL METRO SIGNAGE AND WAYFINDING PROGRAM</b>	Constr. Contract No.	196924
Address:	<b>1500 MARKET ST. PHILADELPHIA, PA 19102</b>	Scale:	SEE DWGS

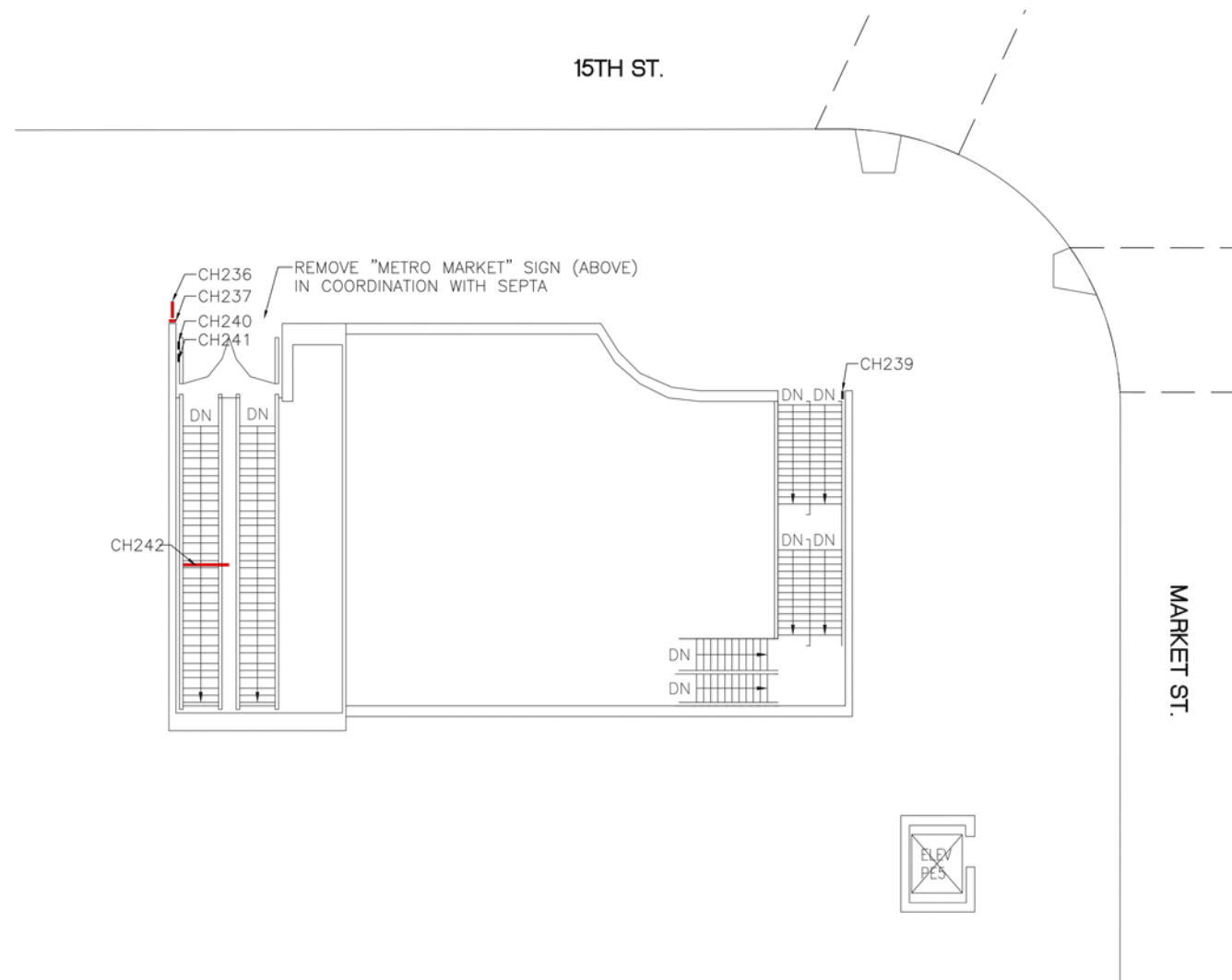




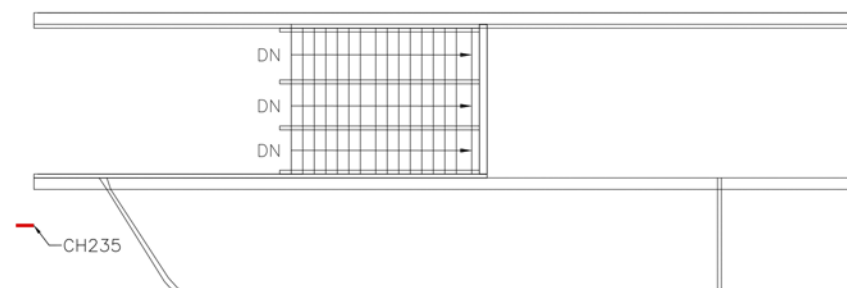
**STREET LEVEL PLANS**  
SCALE: 1/16" = 1'-0"

EXISTING SIGN KEY	
ER096	
	SIGN REFERENCE NUMBER
	STATION REFERENCE
	EXISTING SIGN NO ACTION REQUIRED
	EXISTING ELECTRONIC SIGN NO ACTION REQUIRED
	EXISTING SIGN TO BE DEMOLISHED
	EXISTING SIGN TO BE OVERLAID



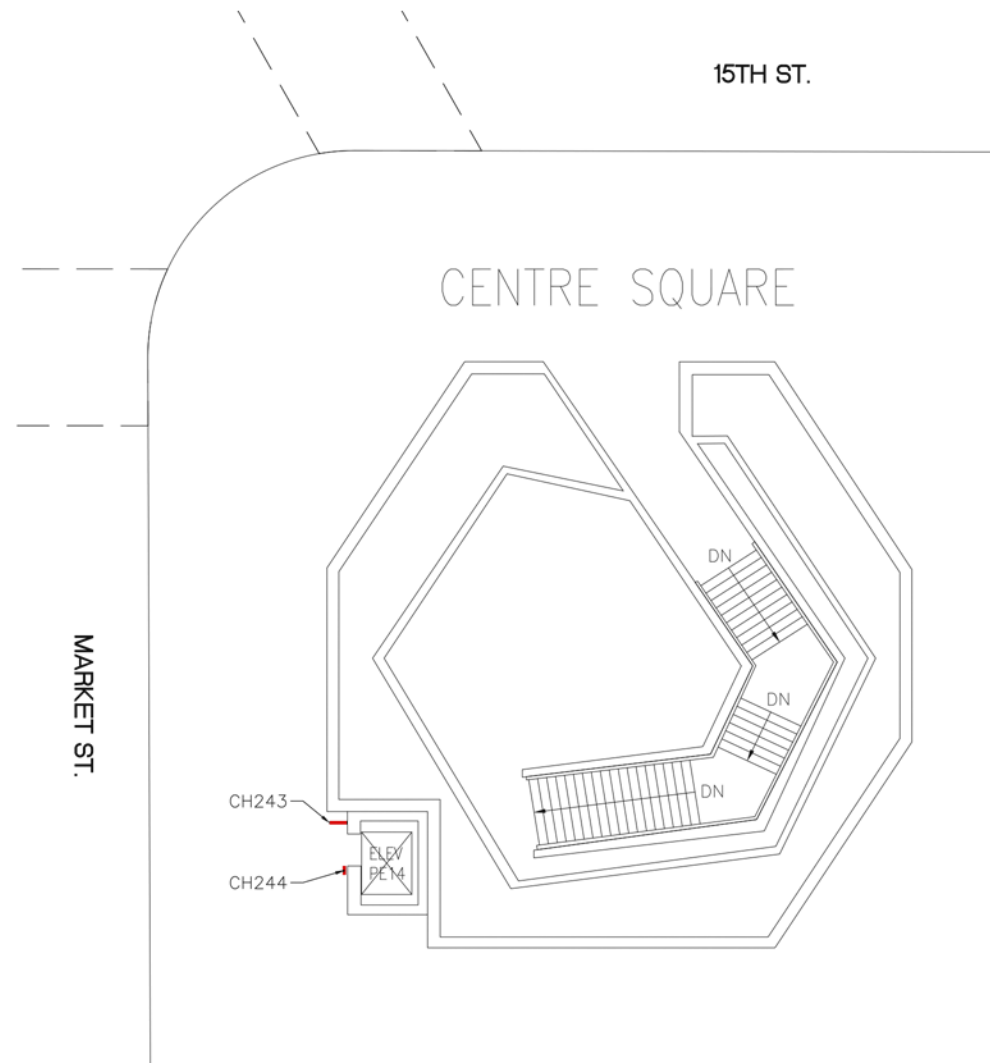


1 STREET LEVEL - NW ENTRANCE  
SCALE: 3/32" = 1'-0"

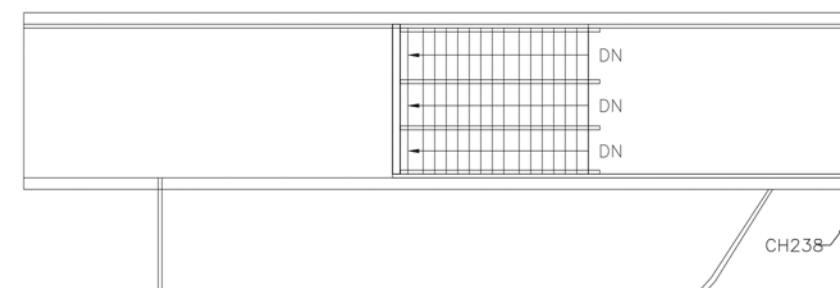


3 STREET LEVEL - NE STAIR (DILWORTH)  
SCALE: 3/32" = 1'-0"

STREET LEVEL PLANS  
SCALE: 1/16" = 1'-0"



2 STREET LEVEL - SW ENTRANCE (CLOTHESPIN)  
SCALE: 3/32" = 1'-0"



4 STREET LEVEL - SE STAIR (DILWORTH)  
SCALE: 3/32" = 1'-0"

EXISTING SIGN KEY	
ER096	SIGN REFERENCE NUMBER
—	STATION REFERENCE
—	EXISTING SIGN NO ACTION REQUIRED
—	EXISTING ELECTRONIC SIGN NO ACTION REQUIRED
—	EXISTING SIGN TO BE DEMOLISHED
—	EXISTING SIGN TO BE OVERLAID

Michael Baker  
INTERNATIONAL



Drawing Title:  
**EXISTING CONDITIONS PLANS**

Project:  
**15TH ST / CITY HALL  
METRO SIGNAGE AND WAYFINDING PROGRAM**

Address:  
**1500 MARKET ST.  
PHILADELPHIA, PA 19102**





Date:  
**09/26/23**

Constr. Contract No.  
**196924**




Scale:  
**N.T.S.**

Drawing  
Number:

**A5**

ID	TYPE	PHOTO	ACTION REQUIRED
CH235	INFORMATION STATION		TO BE DEMOLISHED  EXISTING SIGN POLE AND WIRING TO BE MAINTAINED. ONLY FLAG-MOUNT SIGNS AND TOP ILLUMINATED SIGN TO BE REMOVED AND REPLACED BY PERMANENT FABRICATION. VIF INSTALLED CONDITIONS.
CH236	INFORMATION STATION		TO BE DEMOLISHED  EXISTING SIGN MOUNTING AND WIRING TO BE MAINTAINED. ONLY ILLUMINATED SIGN TO BE REMOVED AND REPLACED BY PERMANENT FABRICATION. VIF INSTALLED CONDITIONS.
CH237	ADA INFORMATION STATION BRAILL		TO BE DEMOLISHED
CH238	INFORMATION STATION		TO BE DEMOLISHED  EXISTING SIGN POLE AND WIRING TO BE MAINTAINED. ONLY FLAG-MOUNT SIGNS AND TOP ILLUMINATED SIGN TO BE REMOVED AND REPLACED BY PERMANENT FABRICATION. VIF INSTALLED CONDITIONS.
CH239	REGULATORY NO LOITERING		NO ACTION REQUIRED
CH243	INFORMATION STATION		TO BE DEMOLISHED  EXISTING SIGN MOUNTING AND WIRING TO BE MAINTAINED. ONLY ILLUMINATED SIGN TO BE REMOVED AND REPLACED BY PERMANENT FABRICATION. VIF INSTALLED CONDITIONS.
CH244	ADA INFORMATION ELEVATOR B		TO BE DEMOLISHED
CH245	INFORMATION STATION		TO BE DEMOLISHED; SIGNS AND SIGN POLE

ID	TYPE	PHOTO	ACTION REQUIRED
CH248	VIDEO DISPLAY		NO ACTION REQUIRED
CH249	INFORMATION STATION		TO BE DEMOLISHED
CH250	INFORMATION EXIT ONLY		NO ACTION REQUIRED
CH252	INFORMATION EXIT ONLY		NO ACTION REQUIRED
CH257	INFORMATION STATION		TO BE DEMOLISHED  EXISTING SIGN POLE AND WIRING TO BE MAINTAINED. ONLY FLAG-MOUNT SIGNS AND TOP ILLUMINATED SIGN TO BE REMOVED AND REPLACED BY PERMANENT FABRICATION. VIF INSTALLED CONDITIONS.
CH258	INFORMATION STATION		TO BE DEMOLISHED
CH259	INFORMATION STATION		TO BE DEMOLISHED  EXISTING SIGN POLE AND WIRING TO BE MAINTAINED. ONLY FLAG-MOUNT SIGNS AND TOP ILLUMINATED SIGN TO BE REMOVED AND REPLACED BY PERMANENT FABRICATION. VIF INSTALLED CONDITIONS.
CH260	NIGHT OWL		TO BE DEMOLISHED
CH261	ADA INFORMATION DIRECTION I		TO BE DEMOLISHED

ID	TYPE	PHOTO	ACTION REQUIRED
CH263	INFORMATION STATION		TO BE DEMOLISHED  EXISTING SIGN POLE AND WIRING TO BE MAINTAINED. ONLY FLAG-MOUNT SIGNS AND TOP ILLUMINATED SIGN TO BE REMOVED AND REPLACED BY PERMANENT FABRICATION. VIF INSTALLED CONDITIONS.
CH264	ADA INFORMATION DIRECTI		TO BE DEMOLISHED
CH265	NIGHT OWL		TO BE DEMOLISHED

EXISTING SIGNAGE PHOTOS





CITY HALL COURTYARD - NORTHEAST CORNER  
ENTRANCE STAIR



MARKET STREET & S. JUNIPER STREET - SOUTHWEST CORNER  
ENTRANCE STAIR



CITY HALL COURTYARD - SOUTHWEST CORNER  
ENTRANCE STAIR



MARKET STREET & S. JUNIPER STREET - NORTHWEST CORNER  
ENTRANCE STAIR

PHOTOGRAPHS TAKEN: 06/13/23

**Michael Baker**  
INTERNATIONAL

**SEPTA**

Drawing Title:  
**HISTORIC ENTRANCES**

Project:  
**15TH ST / CITY HALL  
METRO SIGNAGE AND WAYFINDING PROGRAM**

Address:  
**1500 MARKET ST.  
PHILADELPHIA, PA 19102**

Date:  
**09/26/23**

Constr. Contract No.  
**196924**

Scale:  
**N.T.S.**

Drawing  
Number:

**A7**





MARKET STREET AND S. JUNIPER STREET, SW CORNER



MARKET STREET AND S. JUNIPER STREET, NW CORNER



CITY HALL COURTYARD



CITY HALL COURTYARD

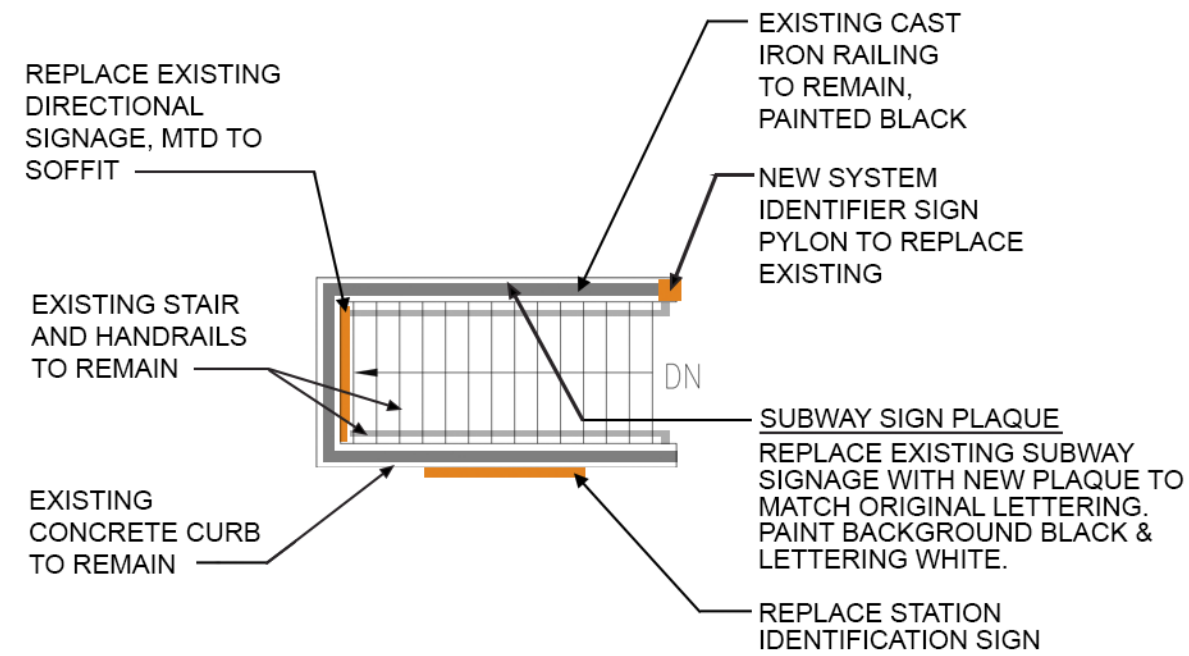
PHOTOGRAPHS TAKEN: 06/13/23



Drawing Title:	EXISTING CONDITIONS	Date:	09/26/23
Project:	15TH ST / CITY HALL METRO SIGNAGE AND WAYFINDING PROGRAM	Constr. Contract No.	196924
Address:	1500 MARKET ST. PHILADELPHIA, PA 19102	Scale:	N.T.S.

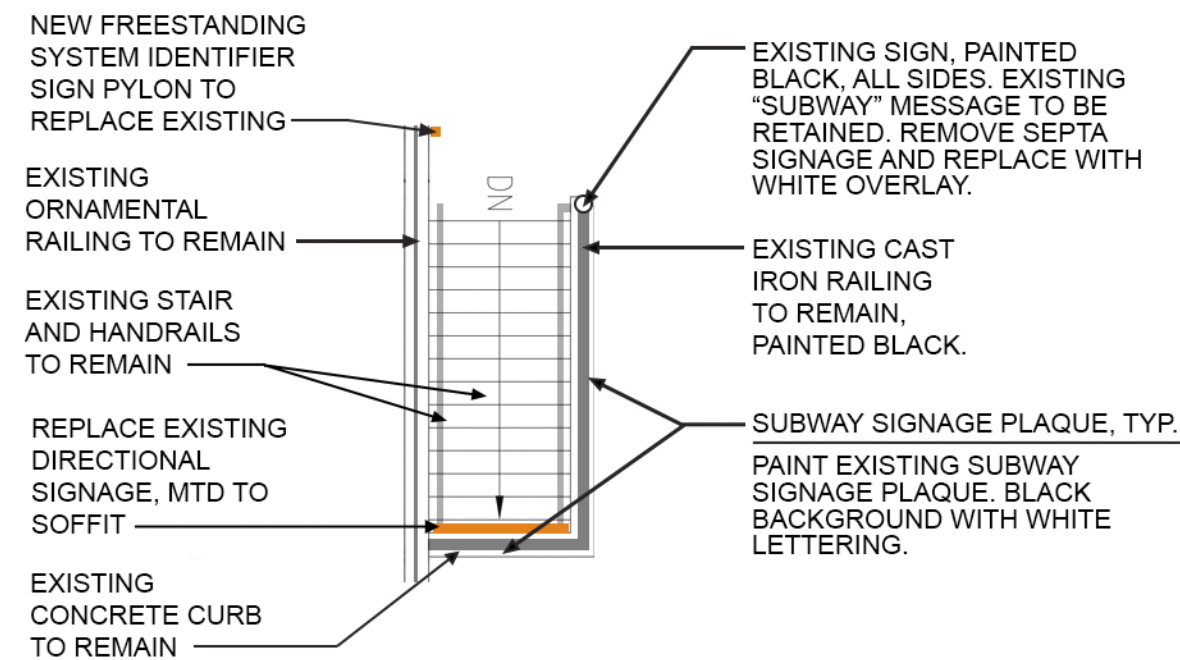
Drawing  
Number:  
**A8**





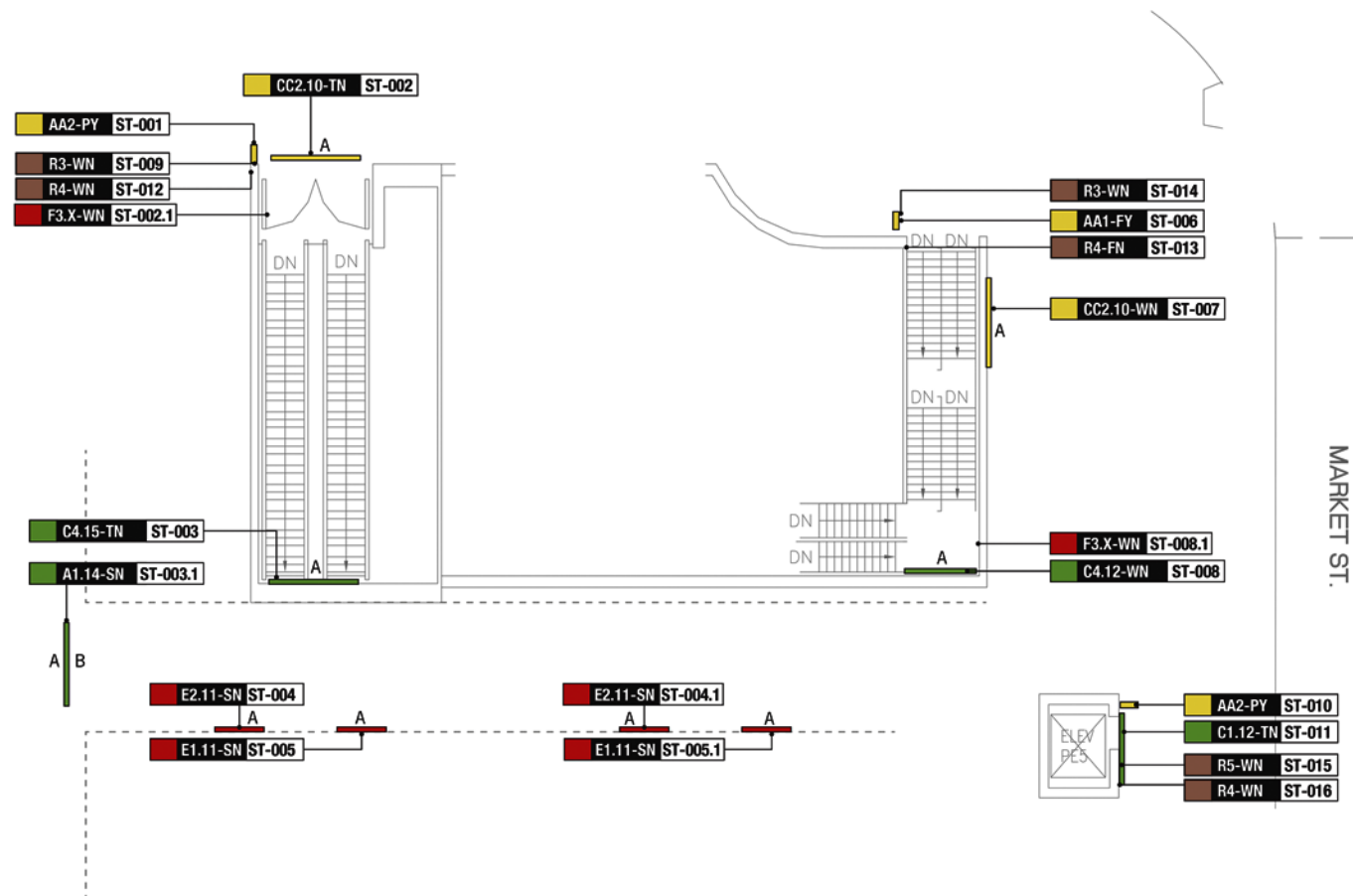
#### TYPICAL COURTYARD STAIR - ENLARGED PLAN

SCALE: 1/8" = 1'-0"

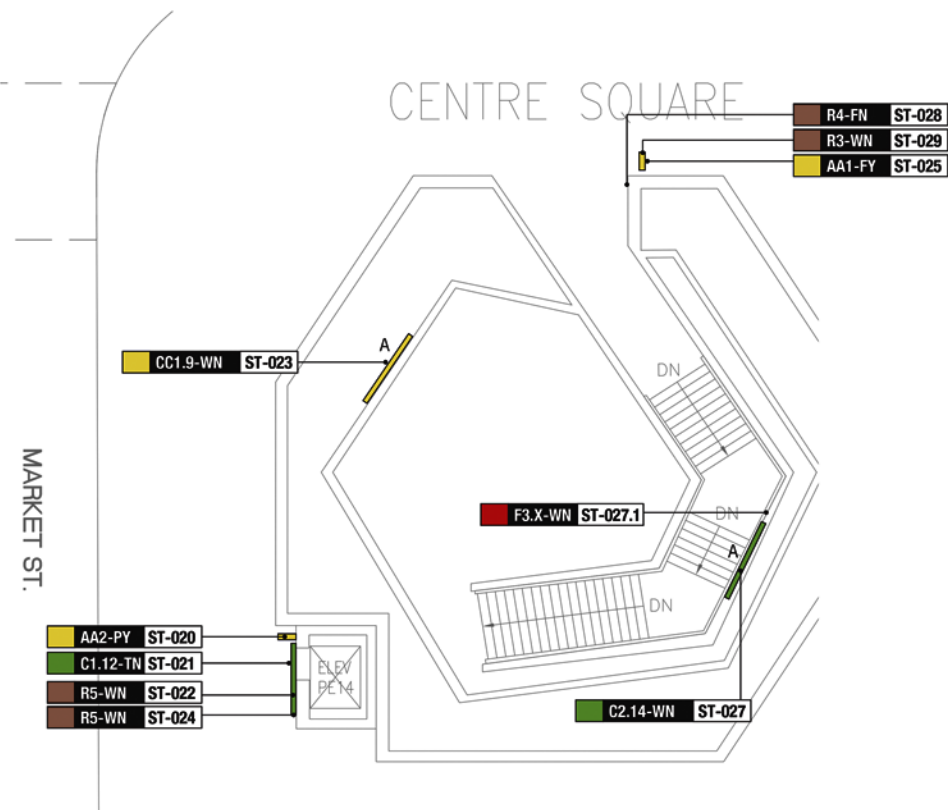


#### TYPICAL JUNIPER STREET STAIR - ENLARGED PLAN

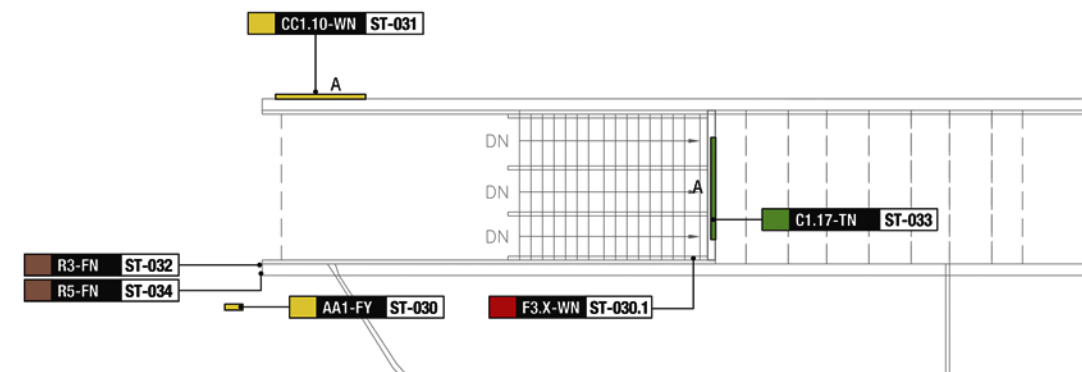
SCALE: 1/8" = 1'-0"



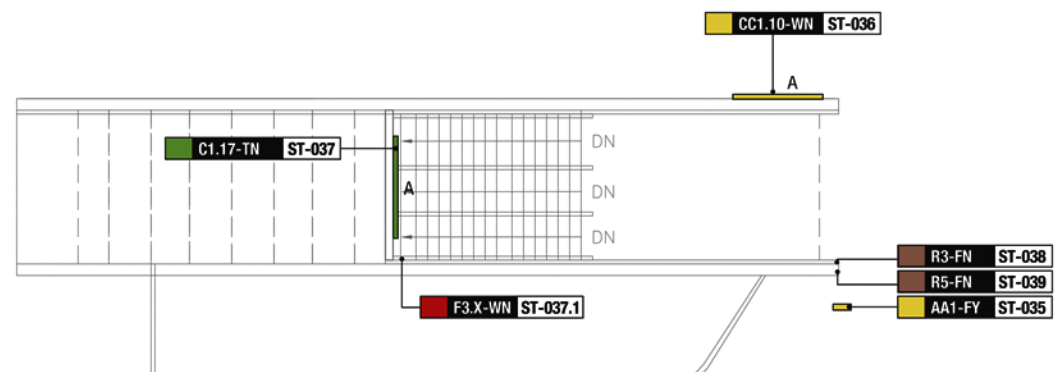
1 STREET LEVEL - NW ENTRANCE



2 STREET LEVEL - SW ENTRANCE (CLOTHESPIN)



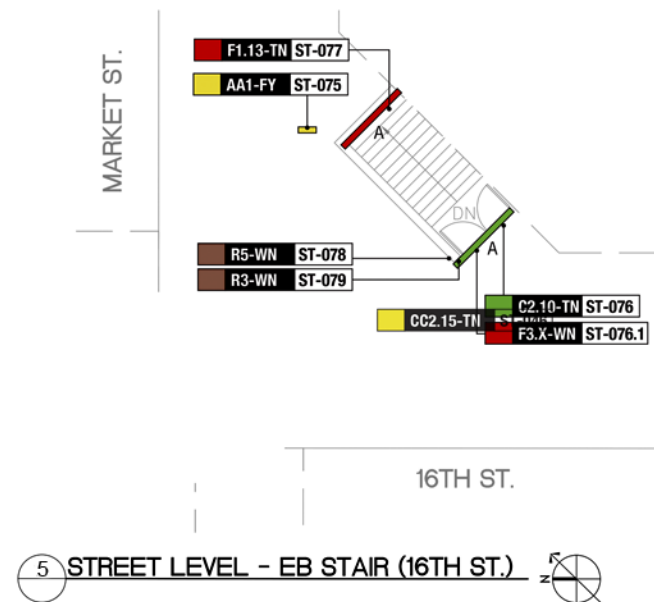
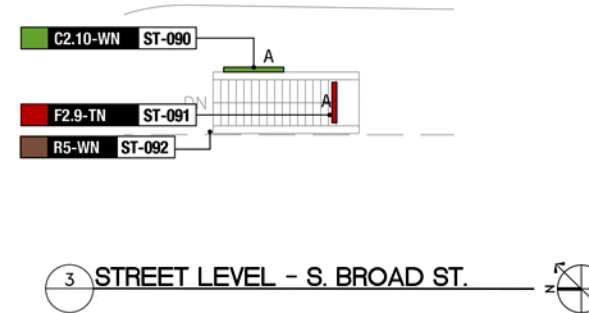
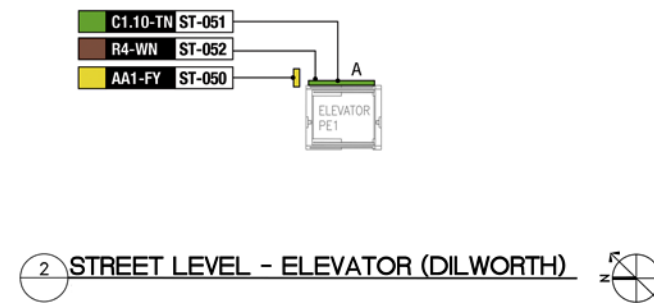
3 STREET LEVEL - NE STAIR (DILWORTH)



4 STREET LEVEL - SE STAIR (DILWORTH)

SIGN TAG LEGEND	
Sign type Color	Sign type
ST Street	PL Platform
MZ Mezzanine	OP Overpass
OE Overpass East	OW Overpass West
Specific Sign Location	
A1.1-WN L1-000	
Powered:	Mounting Style:
Y Yes	P Projecting
N No	S Suspended
D Data	F Freestanding
	W Wall-mounted
	G Glass
	C Column
	D Door
	T Transom
SIGN TYPES	
AA1.1-WN L1-000 Identification Sign	R1.1-WN L1-000 Room Sign
D1.1-WN L1-000 Directional Sign (6")	Y1.1-WN L1-000 Insert Holder
M1.1-WN L1-000 Maps	W1.1-WN L1-000 Graphics
J1.1-WN L1-000 Amenity Sign	X1.1-WN L1-000 Turnstile ID
A1.1-WN L1-000 Directional Sign (8")	X1.1-WN L1-000 n/a
G1.1-WN L1-000 Regulatory Sign	X1.1-WN L1-000 n/a





## A11





TYPICAL JUNIPER STREET STATION ENTRANCE

**Michael Baker**  
INTERNATIONAL



Drawing Title: **TYPICAL JUNIPER ST  
PERSPECTIVE VIEW**  
Project: **15TH ST / CITY HALL  
METRO SIGNAGE AND WAYFINDING PROGRAM**  
Address: **1500 MARKET ST.  
PHILADELPHIA, PA 19102**

Date: **09/26/23**  
Constr. Contract No. **196924**  
Scale: **N.T.S.**


Drawing  
Number:  
**A12**





TYPICAL COURTYARD STATION ENTRANCE







NW ENTRANCE




NW ENTRANCE



SW ENTRANCE




NW ENTRANCE (ELEVATOR)



SW ENTRANCE (ELEVATOR)





NORTHEAST STAIR (DILLWORTH)



SOUTHEAST STAIR (DILLWORTH)



DILLWORTH ELEVATOR



CAFE ENTRANCE (DILLWORTH)



CAFE ENTRANCE (DILLWORTH)






SOUTH BROAD ST. (EXIT ONLY)

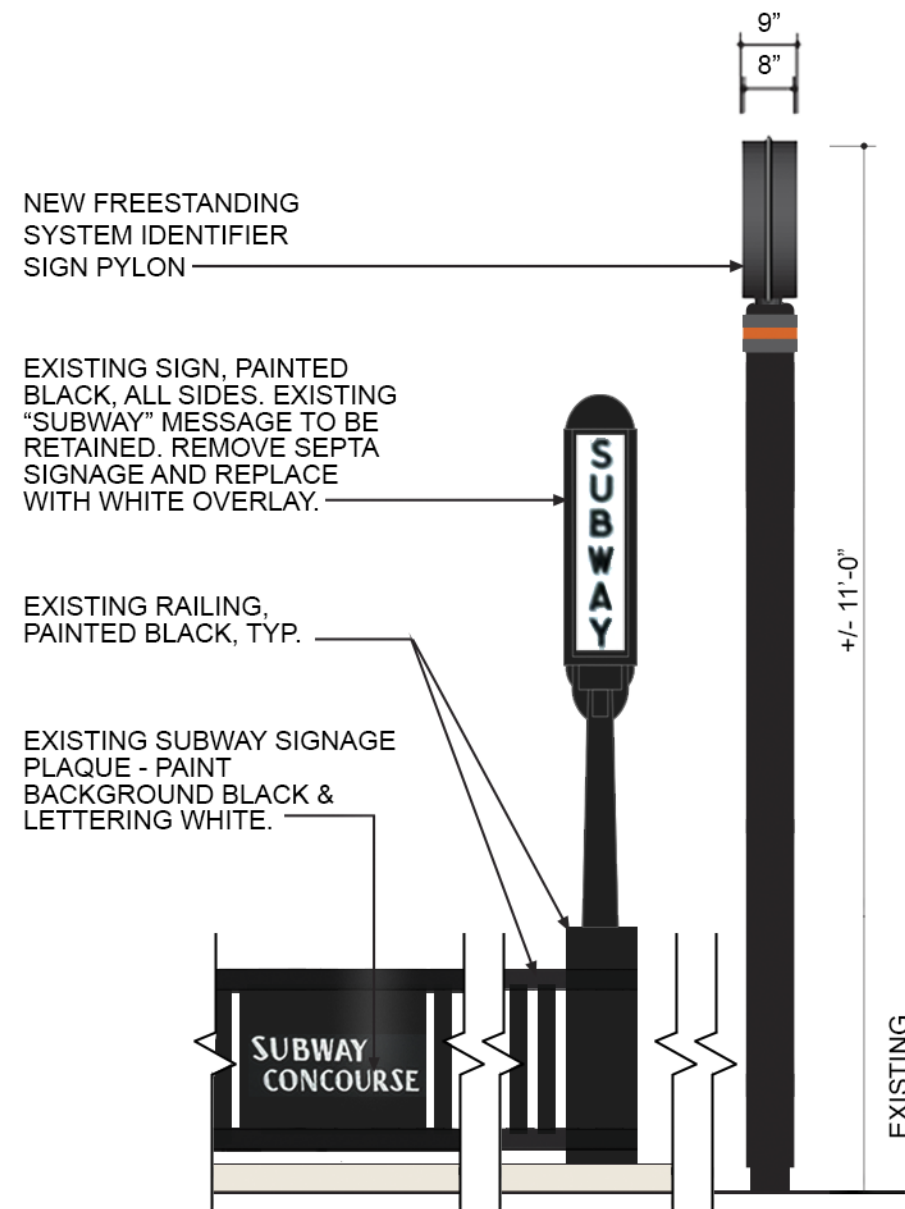


WB STAIR

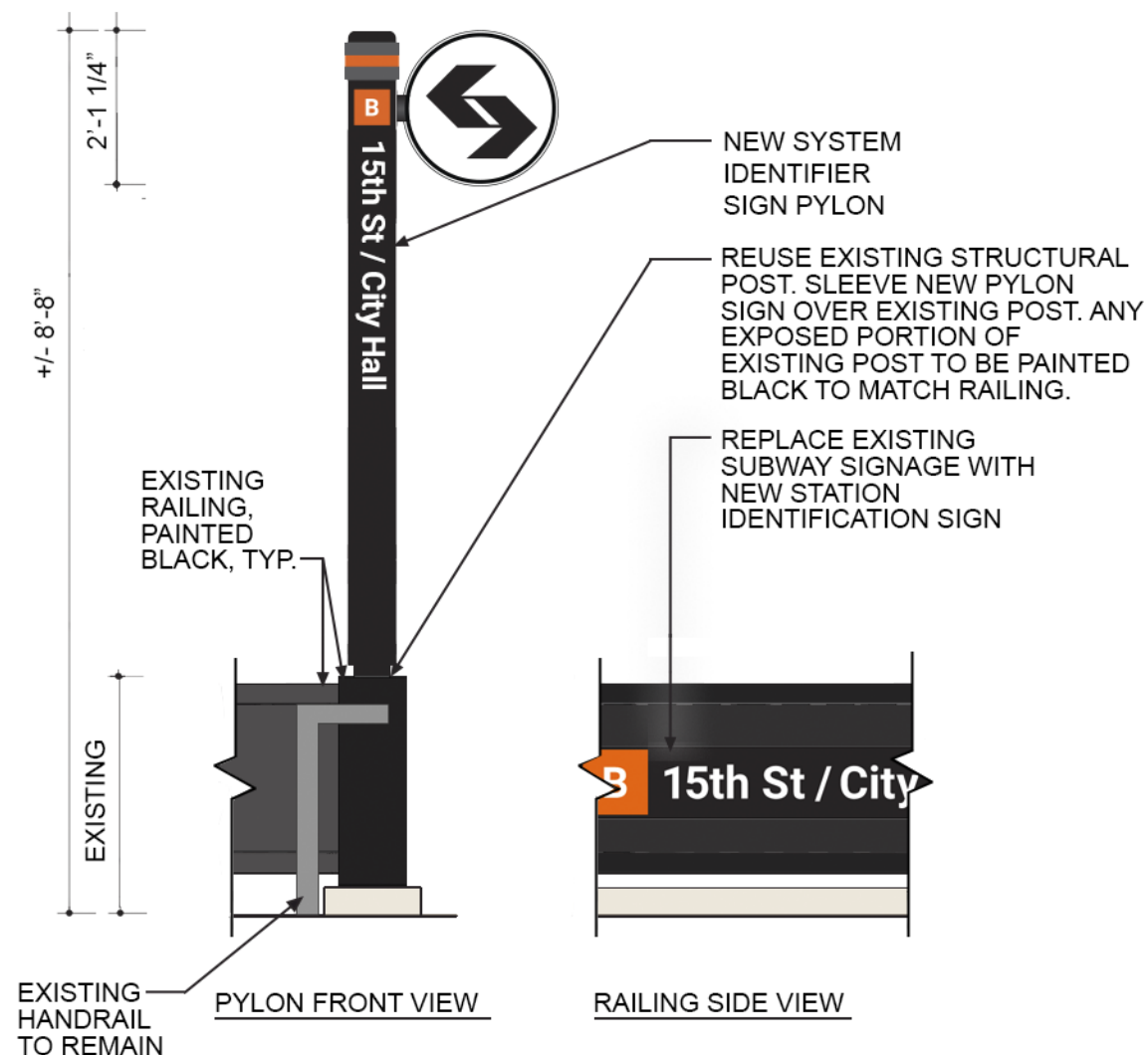


EB STAIR

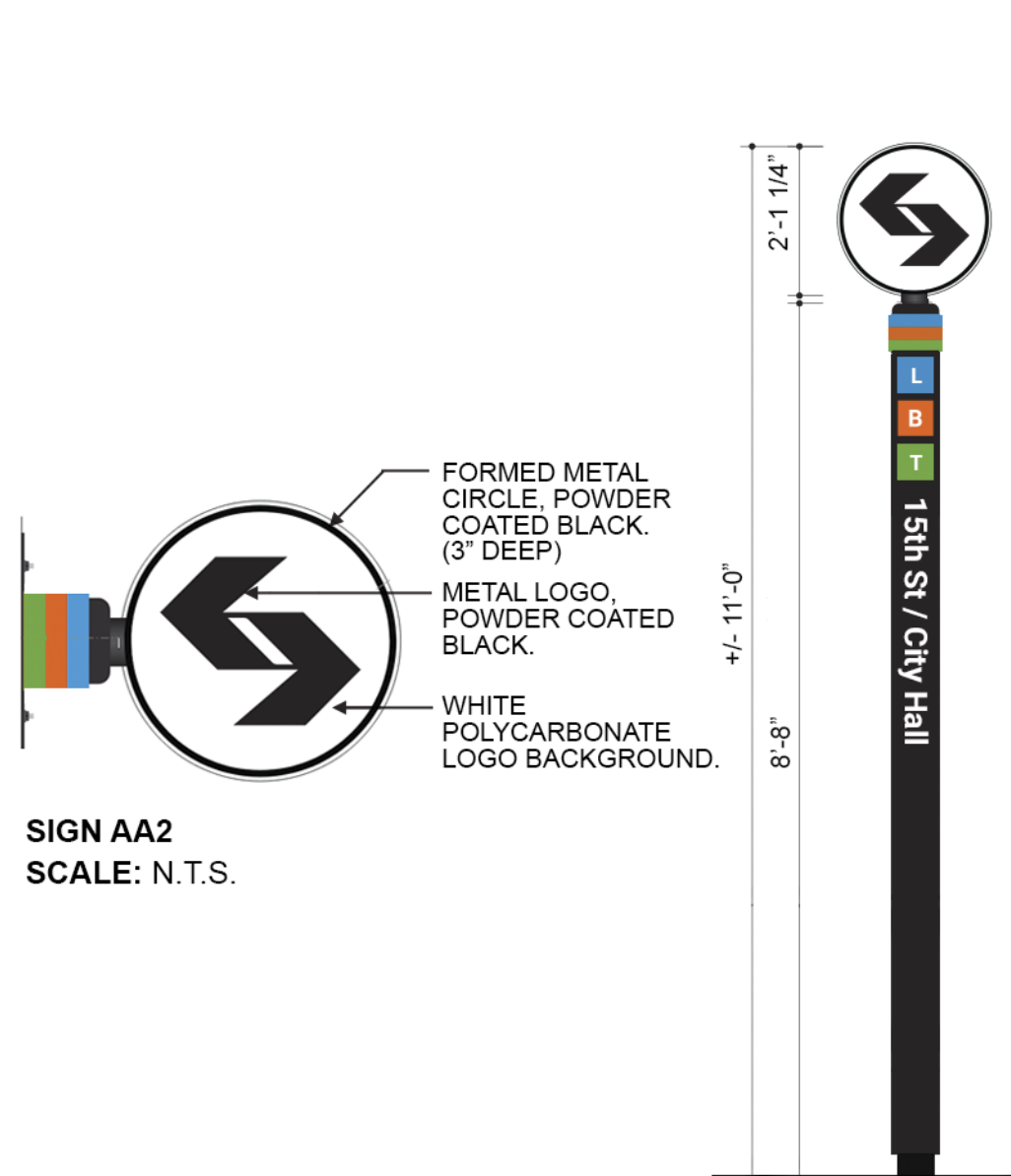




**DETAIL - JUNIPER STREET STAIR**  
**SCALE: 3/8" = 1'-0"**

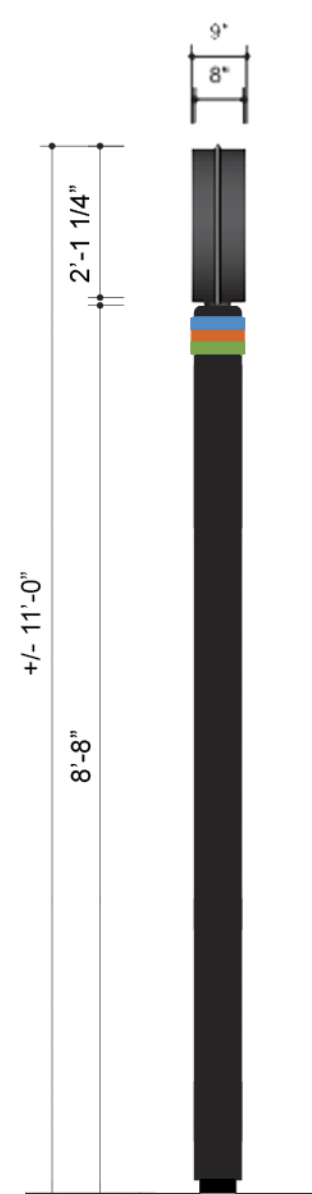


**DETAILS - COURTYARD STAIR**  
**SCALE: 3/8" = 1'-0"**

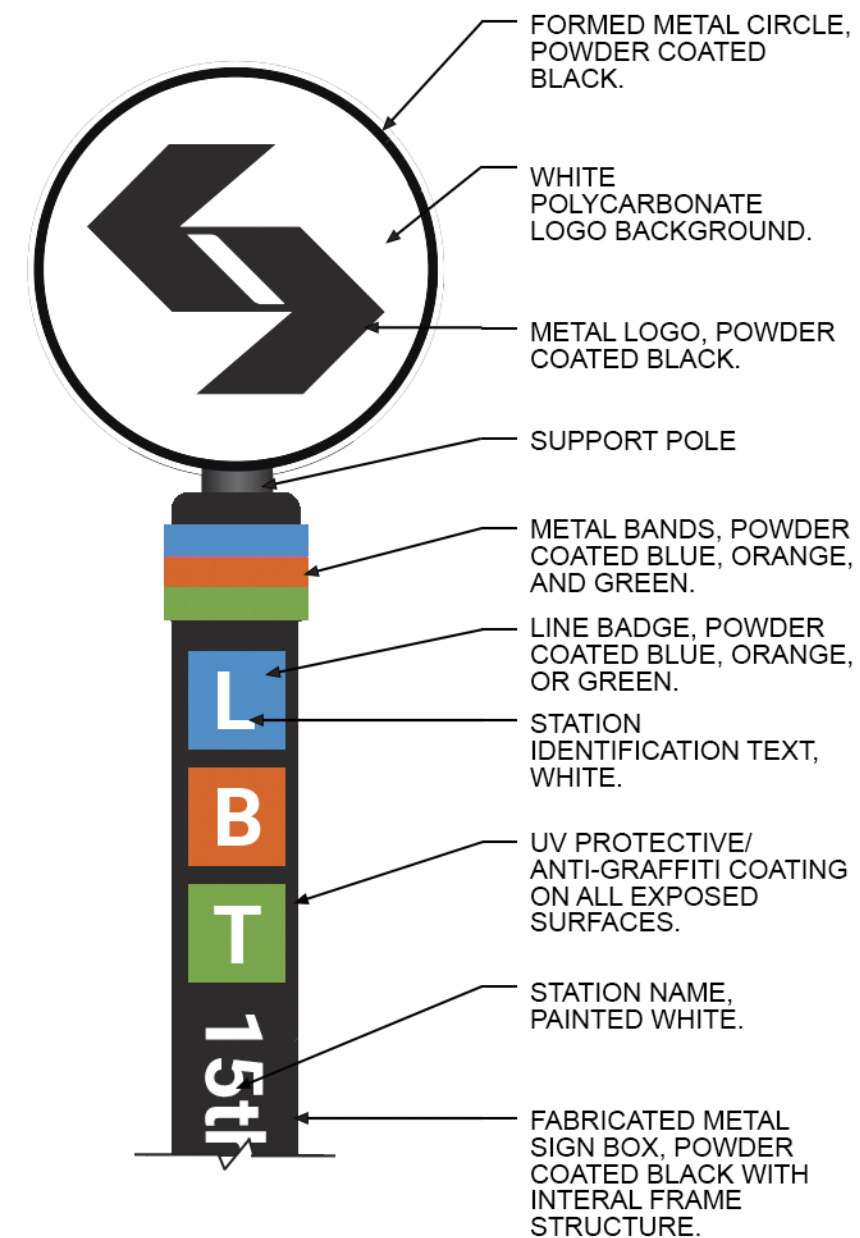


**SIGN AA2**  
**SCALE: N.T.S.**

**SIGN AA1 -  
FREESTANDING  
PYLON - FRONT VIEW**  
**SCALE: 3/8" = 1'-0"**



**SIGN AA1 -  
FREESTANDING  
PYLON - SIDE VIEW**  
**SCALE: 3/8" = 1'-0"**



**PYLON DETAIL**  
**SCALE: 1" = 1'-0"**

NOTE: COLORS VARY PER LOCATION



L B T 15th St / City Hall

CC1.10-WN ST-031 CC1.10-WN ST-036

L B T 15th St / City Hall

Regional Rail Suburban Station



CC2.10-TN ST-002 CC2.10-WN ST-007

L T 15th St / City Hall

CC1.9-WN ST-023

15th St / City Hall L Westbound Eastbound Across Market St  
Regional Rail Suburban Station

C1.12-TN ST-011

15th St / City Hall L Eastbound Westbound Across Market St  
T Eastbound & Westbound

C1.12-TN ST-021

L1 Eastbound & Westbound  
T1 T2 T3 T4 T5 Eastbound & Westbound

C2.14-WN ST-027

T 15th St / City Hall  
Regional Rail Suburban Station Concourse Access

C2.10-TN ST-041

L T 15th St / City Hall

C1.10-TN ST-051

← B T L →

C1.17-TN ST-033

← L T B →

C1.17-TN ST-037

EXIT ONLY  
Entrance At Dilworth Park

C2.10-WN ST-090

B T 15th St / City Hall

Regional Rail Suburban Station



CC2.15-TN ST-046

B 15th St / City Hall

CC1.8-WN ST-061

CC1.8-WN ST-066

B1 B2 Northbound & Southbound

C1.11-TN ST-062 C1.11-TN ST-067

B1 B2 Northbound & Southbound

C2.9-TN ST-080 C2.9-TN ST-085

15th St / City Hall

L1 Westbound 69th St Transit Center

Regional Rail Suburban Station



C3.10-TN ST-071

15th St / City Hall

L1 Eastbound Frankford Transit Center

C2.10-TN ST-076

EXIT ONLY  
Entrance At Dilworth Park

F2.9-TN ST-091

L1 Eastbound Frankford Transit Center

F1.13-TN ST-077

Michael Baker  
INTERNATIONAL



Drawing Title: SIGNAGE ELEVATIONS -  
IDENTIFICATION SIGNS

Project: 15TH ST / CITY HALL  
METRO SIGNAGE AND WAYFINDING PROGRAM

Address: 1500 MARKET ST.  
PHILADELPHIA, PA 19102

Date: 09/26/23

Constr. Contract No. 196924

Scale: 1/2" = 1'-0"

Drawing  
Number:

A19

← L Eastbound & Westbound

E1.11-SN ST-005 E1.11-SN ST-005.1

Northbound & Southbound B →  
Suburban Station Westbound T

E2.11-SN ST-004 E2.11-SN ST-004.1

← L Eastbound & Westbound  
Northbound & Southbound B →  
Westbound T  
Suburban Station Regional Rail

C4.15-TN ST-003

Eastbound & Westbound L ↘  
Northbound & Southbound B  
Westbound T  
Suburban Station Regional Rail

C4.12-WN ST-008

↑ Suburban Station  
Westbound L1 ↘

F2.9-TN ST-072

← Suburban Station T B →  
EXIT 15th St & Market St NW

A1.14-SN ST-003.1

Late Night Service  
15th St / City Hall  
Travel Direction L T Last Trip First Trip  
Northbound TBD TBD  
Southbound TBD TBD  
Trains run 24 hours on Friday & Saturday

F3.X-WN ST-002.1 F3.X-WN ST-008.1  
F3.X-WN ST-030.1 F3.X-WN ST-037.1

Late Night Service  
15th St / City Hall  
Travel Direction L T Last Trip First Trip  
Northbound TBD TBD  
Southbound TBD TBD  
Trains run 24 hours on Friday & Saturday

F3.X-WN ST-027.1

Late Night Service  
15th St / City Hall  
Travel Direction T Last Trip First Trip  
Northbound TBD TBD  
Southbound TBD TBD  
Trains run 24 hours on Friday & Saturday

F3.X-WN ST-046.1

Late Night Service  
15th St / City Hall  
Travel Direction Last Trip First Trip  
Northbound TBD TBD  
Southbound TBD TBD  
Trains run 24 hours on Friday & Saturday

F3.X-WN ST-062.1 F3.X-WN ST-067.1  
F3.X-WN ST-086.1

Late Night Service  
15th St / City Hall  
Travel Direction Last Trip First Trip  
Northbound TBD TBD  
Southbound TBD TBD  
Trains run 24 hours on Friday & Saturday

F3.X-WN ST-074.1 F3.X-WN ST-076.1

Michael Baker  
INTERNATIONAL



Drawing Title: **SIGNAGE ELEVATIONS -  
DIRECTIONAL & REGULATORY SIGNS**

Date:  
09/26/23

Project:  
**15TH ST / CITY HALL  
METRO SIGNAGE AND WAYFINDING PROGRAM**

Constr. Contract No.  
196924

Address:  
**1500 MARKET ST.  
PHILADELPHIA, PA 19102**

Scale:  
1/2" = 1'-0"

Drawing  
Number:

**A20**





**PHILADELPHIA ART COMMISSION - SIGN COMMITTEE**  
**09/26/23**

**19TH ST**  
**METRO SIGNAGE AND WAYFINDING PROGRAM**  
19TH ST. & MARKET ST.  
PHILADELPHIA, PA 19103

**PREPARED BY:**

**Michael Baker**

**INTERNATIONAL**

1818 MARKET STREET, SUITE 3110  
PHILADELPHIA, PA 19103





# HISTORIC REGISTER - UNOFFICIAL ADDRESSES

Philadelphia Historical Commission

Philadelphia Register of Historic Places

As of January 20, 2022

Resource Name	Approximate Address	Location	Designation Date	District	District Designation Date	Date
Pennsylvania Railroad War Memorial, Angel of the Resurrection, 30th Street Station	1 N 30th St	39.955714, -75.181905	9/12/2001			1950
Philadelphia Girls Rowing Club	14 Boathouse Row	39.969754, -75.189223	1/5/1984			1860
Philadelphia Museum of Art	2500 Spring Garden St	39.965799, -75.181249	6/29/1971			1928
Porter's House at Sedgely (Guard House)	3250 Sedgely Dr	39.974456, -75.188890	5/31/1960			
Ridgeland (Mount Prospect)	4100 Chamounix Dr	39.992645, -75.210159	6/26/1956			
Rittenhouse Town, Abraham Rittenhouse House	206 Lincoln Dr	40.029929, -75.189562	6/7/1973			
Rittenhouse Town, barn	210 Lincoln Dr	40.029050, -75.192111	6/7/1973			
Rittenhouse Town, house	208 Lincoln Dr	40.029670, -75.190520	6/7/1973			1800
Rittenhouse Town, house	210 Lincoln Dr	40.028759, -75.191513	6/7/1973			
Rittenhouse Town, Jacob Rittenhouse House	209 Lincoln Dr	40.029520, -75.190928	6/7/1973			1760
Rittenhouse Town, William Rittenhouse House	207 Lincoln Dr	40.029464, -75.189733	6/26/1956			1707
Rockland	3810 Mount Pleasant Dr	39.985830, -75.199783	5/31/1960			
Rodin Museum	2201-99 Ben Franklin Pkwy	39.961942, -75.173954	6/29/1971			1929
Roman Catholic Church of Maternity, Blessed Virgin Mary	8901 Bustleton Ave	40.076887, -75.043753	10/11/2019			1870
Sedgely Club	15 Boathouse Row	39.969899, -75.189755	1/5/1984			1902
Shofuso Japanese House and Garden	4301 Lansdowne Dr	39.981411, -75.212894	6/14/2013			1958
Smith Memorial Playhouse	3500 Reservoir Dr	39.981740, -75.195712	5/5/1977			
St. Augustine Costagini Paintings St. Joseph and Our Mother of Consolation, St. Augustine's Church	246-60 N 04th St	39.955526, -75.146486	4/8/2016			1875
St. Augustine Frescos, St. Augustine's Church	246-60 N 04th St	39.955526, -75.146486	7/10/2015			
Strawberry Mansion	2450 Strawberry Mans	39.994416, -75.190641	6/26/1956			
Strawberry Mansion Bridge	1 Strawberry Mansion Bridge Dr	39.995311, -75.194017	9/7/1978			
Subway-Surface Trolley Lines Entrance, 19th Street Station	Market St and S. 19th St, Northwest Corner	39.953497, -75.171692		Cast-Iron Subway Entrances	3/8/2019	1955
Subway-Surface Trolley Lines Entrance, 19th Street Station	Market St and S. 19th St, Northeast Corner	39.953465, -75.171427		Cast-Iron Subway Entrances	3/8/2019	1955
Subway-Surface Trolley Lines Entrance, 22nd Street Station	Market St and S. 22nd St, Northwest Corner	39.954145, -75.176906		Cast-Iron Subway Entrances	3/8/2019	1955
Subway-Surface Trolley Lines Entrance, 22nd Street Station	Market St and S. 22nd St, Northeast Corner	39.954091, -75.176407		Cast-Iron Subway Entrances	3/8/2019	1955
Subway-Surface Trolley Lines Entrance, 22nd Street Station	Market St and S. 22nd St, Southeast Corner	39.953896, -75.176458		Cast-Iron Subway Entrances	3/8/2019	1955
Subway-Surface Trolley Lines Entrance, 22nd Street Station	Market St and S. 22nd St, Southwest Corner	39.953952, -75.176951		Cast-Iron Subway Entrances	3/8/2019	1955
Subway-Surface Trolley Lines Entrance, 36th Street Station	Sansom St and S. 36th St, Northwest Corner	39.954022, -75.194687		Cast-Iron Subway Entrances	3/8/2019	1955
Subway-Surface Trolley Lines Entrance, 36th Street Station	Sansom St and S. 36th St, Northeast Corner	39.954005, -75.194535		Cast-Iron Subway Entrances	3/8/2019	1955
Subway-Surface Trolley Lines Entrance, 37th Street Station	Spruce St and S. 37th St, Northwest Corner	39.951139, -75.197461		Cast-Iron Subway Entrances	3/8/2019	1955
Subway-Surface Trolley Lines Entrance, 37th Street Station	Spruce St and S. 37th St, Northeast Corner	39.951153, -75.196847		Cast-Iron Subway Entrances	3/8/2019	1955
Swann Memorial Fountain, Logan Square	1900 Ben Franklin Pkwy	39.957963, -75.170616	6/29/1971			
Sweetbriar	3801 Lansdowne Dr	39.976979, -75.200787	6/26/1956			
The Cliffs (ruins, fire on 2/22/1986)	3400 Reservoir Dr	39.979413, -75.194107	6/26/1956			
The Exaltation of St. Joseph into Heaven, painting at St. Joseph's Church	321-27 Willings Aly	39.946678, -75.147661	12/12/2014			
The Lilacs	3600 Greenland Dr	39.998776, -75.196469	6/26/1956			
The Monastery	1024 Kitchens La	40.036145, -75.203499	6/26/1956			
Thomas Mill Covered Bridge over the Wissahickon Creek	1 Thomas Mill Rd	40.071889, -75.225643	6/28/1957			
Undine Barge Club	13 Boathouse Row	39.969689, -75.188916	1/5/1984			1882
University Avenue Bridge	1000 University Ave	39.942764, -75.196934	7/14/1993			
University Barge Club	7-8 Boathouse Row	39.969415, -75.187392	1/5/1984			1870/1893
Valley Green Inn	1 Wissahickon Dr	40.054169, -75.218235	3/28/1967			
Venice Island Performing Arts & Recreation Center	1 Rector St	40.023187, -75.221578	12/14/1983			





STATION LOCATION MAP  
N.T.S.

PROJECT  
LOCATION



Drawing Title:	<b>SITE LOCATION</b>	Date:	09/26/23
Project:	<b>19TH ST</b> METRO SIGNAGE AND WAYFINDING PROGRAM	Constr. Contract No.	196924
Address:	<b>19TH ST. &amp; MARKET ST.</b> PHILADELPHIA, PA 19103	Scale:	N.T.S.





NORTHEAST STATION STAIR ENTRANCE



NORTHWEST STATION STAIR ENTRANCE

PHOTOGRAPHS TAKEN: 06/13/23

**Michael Baker**  
INTERNATIONAL

**SEPTA**

Drawing Title:	EXISTING CONDITIONS HISTORIC ENTRANCES	Date:	09/26/23
Project:	19TH ST METRO SIGNAGE AND WAYFINDING PROGRAM	Constr. Contract No.	196924
Address:	19TH ST. & MARKET ST. PHILADELPHIA, PA 19103	Scale:	N.T.S.

Drawing  
Number:  
**A3**





NORTHWEST CORNER



NORTHEAST CORNER

PHOTOGRAPHS TAKEN: 06/13/23

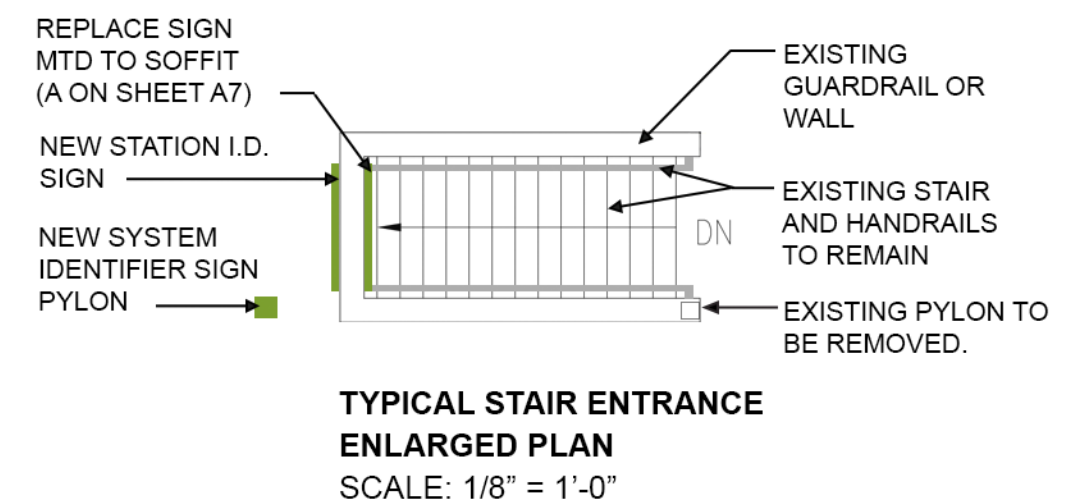
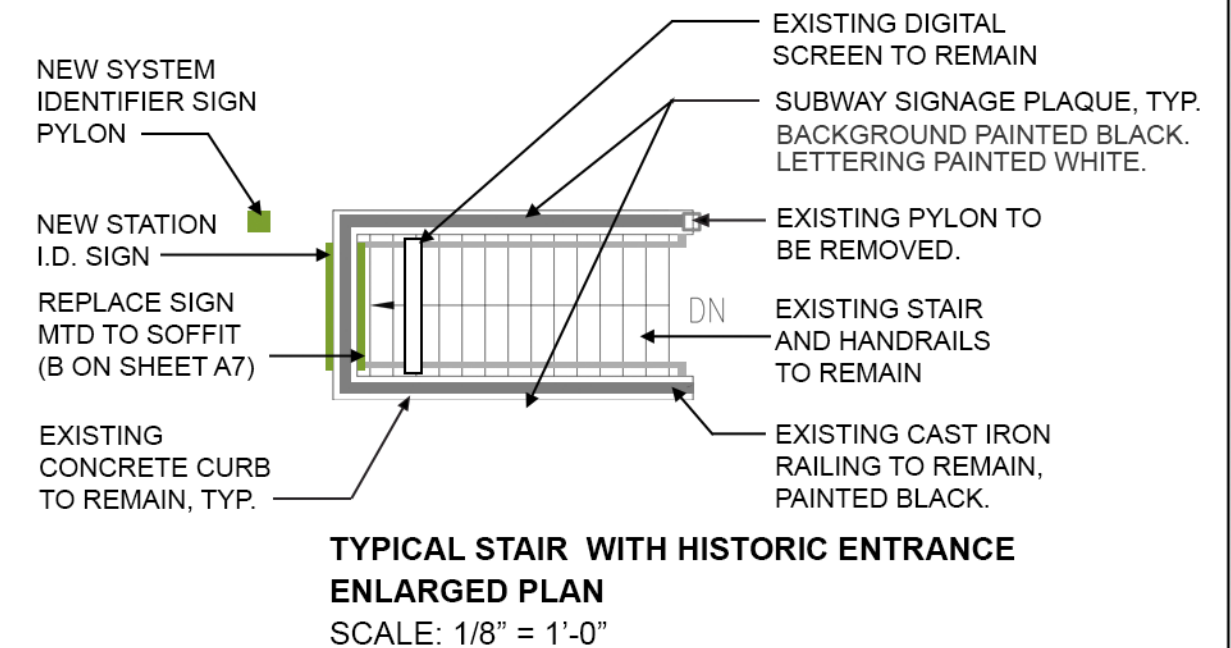
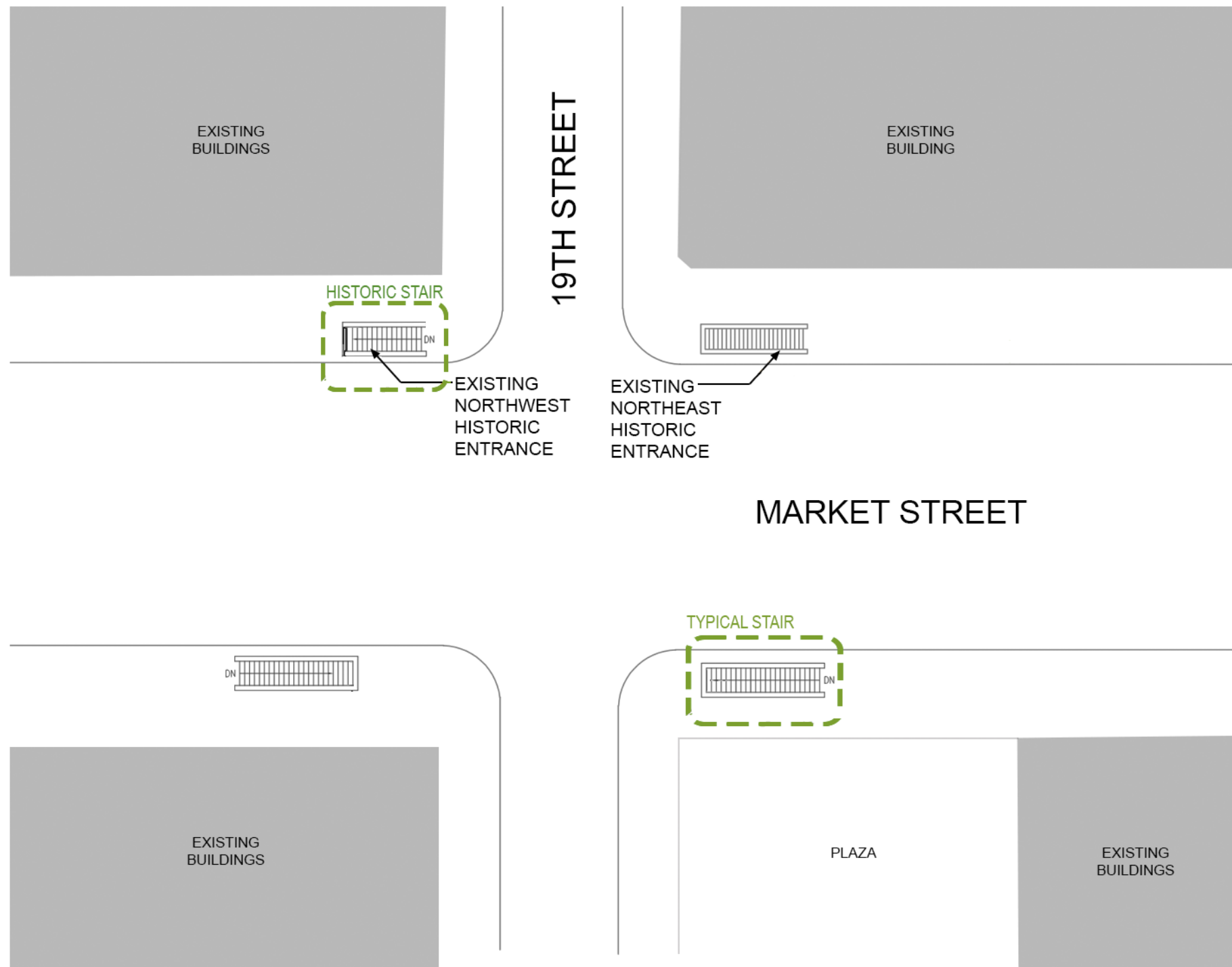
**Michael Baker**  
INTERNATIONAL



Drawing Title:	<b>CONTEXT PHOTOS HISTORIC ENTRANCES</b>	Date:	09/26/23
Project:	<b>19TH ST METRO SIGNAGE AND WAYFINDING PROGRAM</b>	Constr. Contract No.	196924
Address:	<b>19TH ST. &amp; MARKET ST. PHILADELPHIA, PA 19103</b>	Scale:	N.T.S.

Drawing  
Number:  
**A4**





**STREET LEVEL PLAN**  
SCALE: N.T.S.

**Michael Baker**  
INTERNATIONAL




Drawing Title:	<b>PLANS</b>	Date:	09/26/23
Project:	<b>19TH ST METRO SIGNAGE AND WAYFINDING PROGRAM</b>	Constr. Contract No.	196924
Address:	<b>19TH ST. &amp; MARKET ST. PHILADELPHIA, PA 19103</b>	Scale:	SEE DWGS

Drawing  
Number:  
**A5**





TYPICAL HISTORIC ENTRANCE

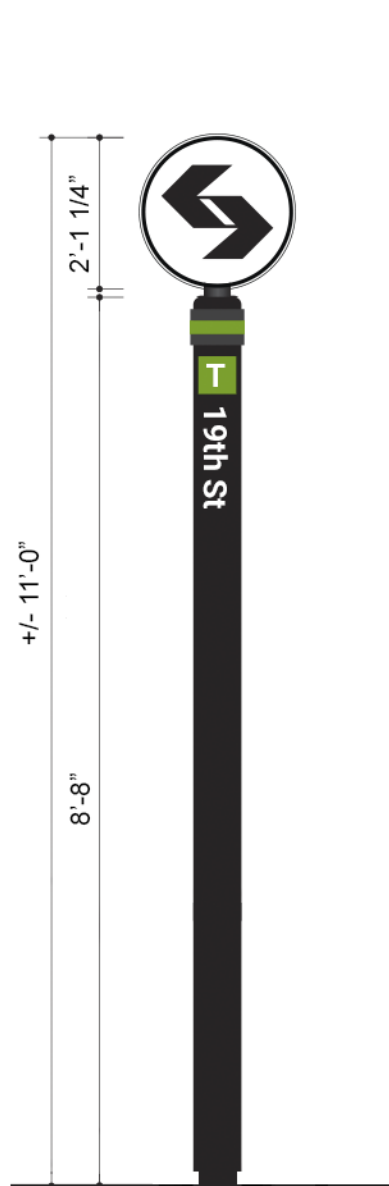


SOUTHEAST ENTRANCE

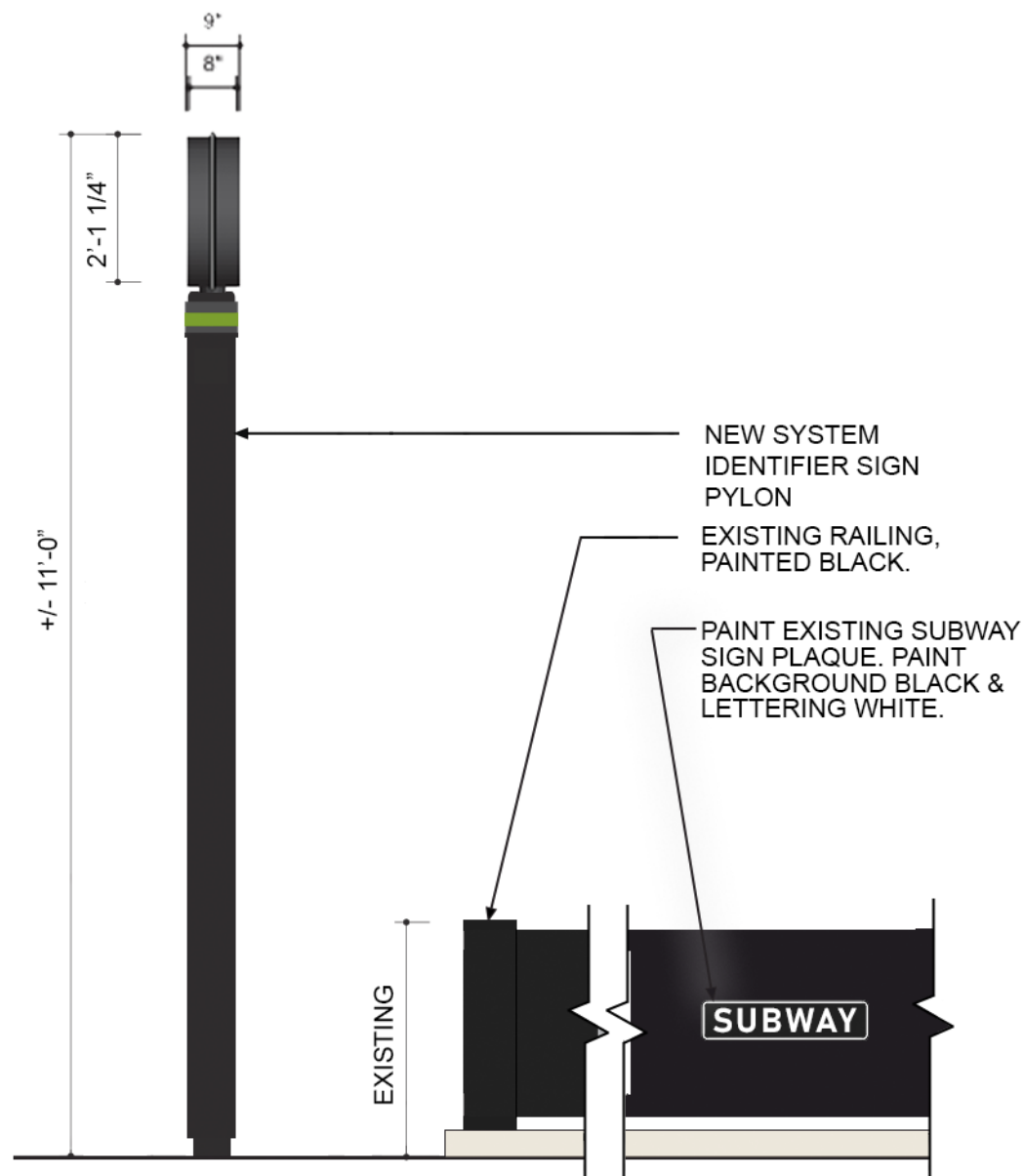


SOUTHWEST ENTRANCE





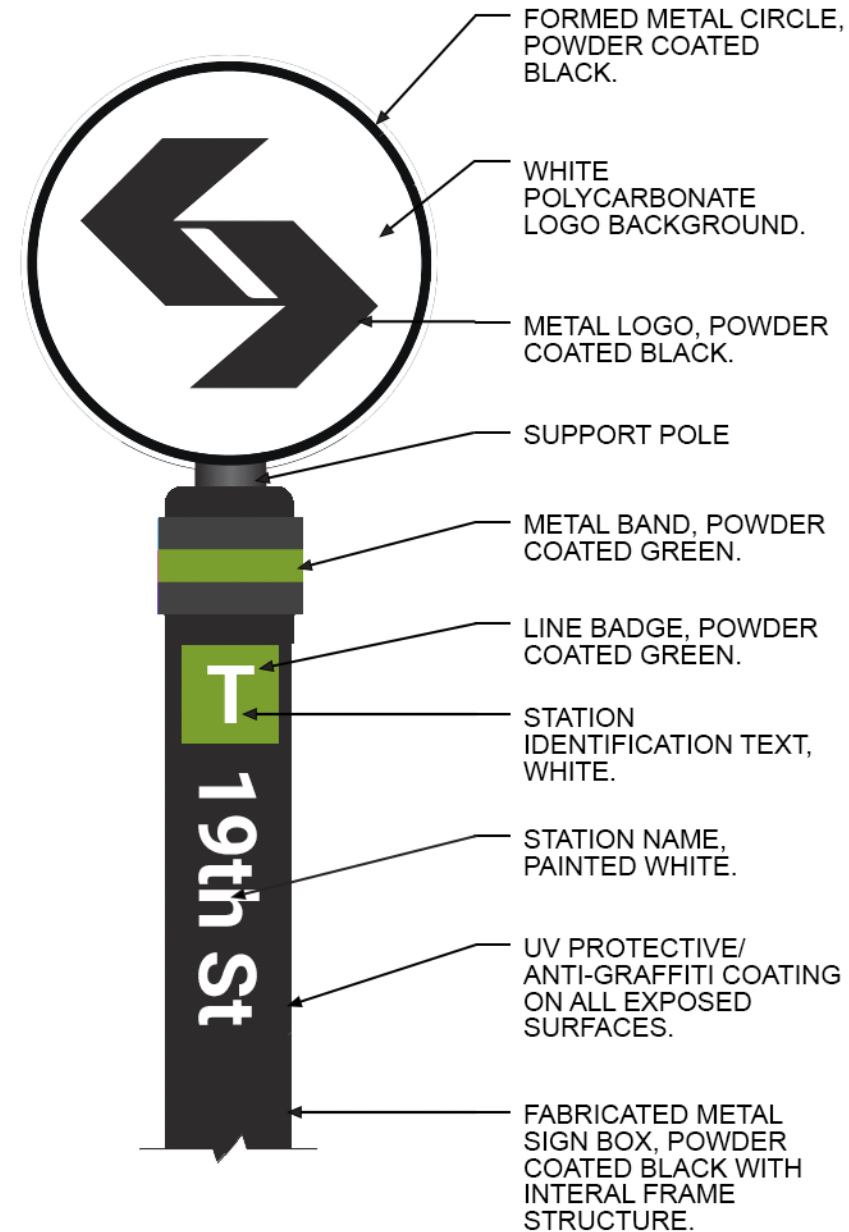
**PYLON FRONT VIEW**  
SCALE: 3/8" = 1'-0"



**PYLON SIDE VIEW**  
SCALE: 3/8" = 1'-0"



**NEW STATION IDENTIFICATION SIGN ELEVATION**




**ENLARGED PYLON DETAIL**  
SCALE: 1" = 1'-0"



**A - EXISTING SIGN TO BE REPLACED**



**SIGN A ELEVATION**



**B - EXISTING SIGN TO BE REPLACED**



**SIGN B ELEVATION**





**PHILADELPHIA ART COMMISSION - SIGN COMMITTEE**  
**09/26/23**

## **22ND ST** **METRO SIGNAGE AND WAYFINDING PROGRAM**

---

22ND ST. & MARKET ST.  
PHILADELPHIA, PA 19103

PREPARED BY:

**Michael Baker**

**INTERNATIONAL**

1818 MARKET STREET, SUITE 3110  
PHILADELPHIA, PA 19103



# HISTORIC REGISTER - UNOFFICIAL ADDRESSES

Philadelphia Historical Commission

Philadelphia Register of Historic Places

As of January 20, 2022

Resource Name	Approximate Address	Location	Designation Date	District	District Designation Date	Date
Pennsylvania Railroad War Memorial, Angel of the Resurrection, 30th Street Station	1 N 30th St	39.955714, -75.181905	9/12/2001			1950
Philadelphia Girls Rowing Club	14 Boathouse Row	39.969754, -75.189223	1/5/1984			1860
Philadelphia Museum of Art	2500 Spring Garden St	39.965799, -75.181249	6/29/1971			1928
Porter's House at Sedgely (Guard House)	3250 Sedgely Dr	39.974456, -75.188890	5/31/1960			
Ridgeland (Mount Prospect)	4100 Chamounix Dr	39.992645, -75.210159	6/26/1956			
Rittenhouse Town, Abraham Rittenhouse House	206 Lincoln Dr	40.029929, -75.189562	6/7/1973			
Rittenhouse Town, barn	210 Lincoln Dr	40.029050, -75.192111	6/7/1973			
Rittenhouse Town, house	208 Lincoln Dr	40.029670, -75.190520	6/7/1973			1800
Rittenhouse Town, house	210 Lincoln Dr	40.028759, -75.191513	6/7/1973			
Rittenhouse Town, Jacob Rittenhouse House	209 Lincoln Dr	40.029520, -75.190928	6/7/1973			1760
Rittenhouse Town, William Rittenhouse House	207 Lincoln Dr	40.029464, -75.189733	6/26/1956			1707
Rockland	3810 Mount Pleasant Dr	39.985830, -75.199783	5/31/1960			
Rodin Museum	2201-99 Ben Franklin Pkwy	39.961942, -75.173954	6/29/1971			1929
Roman Catholic Church of Maternity, Blessed Virgin Mary	8901 Bustleton Ave	40.076887, -75.043753	10/11/2019			1870
Sedgely Club	15 Boathouse Row	39.969899, -75.189755	1/5/1984			1902
Shofuso Japanese House and Garden	4301 Lansdowne Dr	39.981411, -75.212894	6/14/2013			1958
Smith Memorial Playhouse	3500 Reservoir Dr	39.981740, -75.195712	5/5/1977			
St. Augustine Costaggini Paintings St. Joseph and Our Mother of Consolation, St. Augustine's Church	246-60 N 04th St	39.955526, -75.146486	4/8/2016			1875
St. Augustine Frescos, St. Augustine's Church	246-60 N 04th St	39.955526, -75.146486	7/10/2015			
Strawberry Mansion	2450 Strawberry Mans	39.994416, -75.190641	6/26/1956			
Strawberry Mansion Bridge	1 Strawberry Mansion Bridge Dr	39.995311, -75.194017	9/7/1978			
Subway-Surface Trolley Lines Entrance, 19th Street Station	Market St and S. 19th St, Northwest Corner	39.953497, -75.171692		Cast-Iron Subway Entrances	3/8/2019	1955
Subway-Surface Trolley Lines Entrance, 19th Street Station	Market St and S. 19th St, Northeast Corner	39.953465, -75.171427		Cast-Iron Subway Entrances	3/8/2019	1955
Subway-Surface Trolley Lines Entrance, 22nd Street Station	Market St and S. 22nd St, Northwest Corner	39.954145, -75.176906		Cast-Iron Subway Entrances	3/8/2019	1955
Subway-Surface Trolley Lines Entrance, 22nd Street Station	Market St and S. 22nd St, Northeast Corner	39.954091, -75.176407		Cast-Iron Subway Entrances	3/8/2019	1955
Subway-Surface Trolley Lines Entrance, 22nd Street Station	Market St and S. 22nd St, Southeast Corner	39.953896, -75.176458		Cast-Iron Subway Entrances	3/8/2019	1955
Subway-Surface Trolley Lines Entrance, 22nd Street Station	Market St and S. 22nd St, Southwest Corner	39.953952, -75.176951		Cast-Iron Subway Entrances	3/8/2019	1955
Subway-Surface Trolley Lines Entrance, 36th Street Station	Sansom St and S. 36th St, Northwest Corner	39.954022, -75.194687		Cast-Iron Subway Entrances	3/8/2019	1955
Subway-Surface Trolley Lines Entrance, 36th Street Station	Sansom St and S. 36th St, Northeast Corner	39.954005, -75.194535		Cast-Iron Subway Entrances	3/8/2019	1955
Subway-Surface Trolley Lines Entrance, 37th Street Station	Spruce St and S. 37th St, Northwest Corner	39.951139, -75.197461		Cast-Iron Subway Entrances	3/8/2019	1955
Subway-Surface Trolley Lines Entrance, 37th Street Station	Spruce St and S. 37th St, Northeast Corner	39.951153, -75.196847		Cast-Iron Subway Entrances	3/8/2019	1955
Swann Memorial Fountain, Logan Square	1900 Ben Franklin Pkwy	39.957963, -75.170616	6/29/1971			
Sweetbriar	3801 Lansdowne Dr	39.976979, -75.200787	6/26/1956			
The Cliffs (ruins, fire on 2/22/1986)	3400 Reservoir Dr	39.979413, -75.194107	6/26/1956			
The Exaltation of St. Joseph into Heaven, painting at St. Joseph's Church	321-27 Willings Aly	39.946678, -75.147661	12/12/2014			
The Lilacs	3600 Greenland Dr	39.998776, -75.196469	6/26/1956			
The Monastery	1024 Kitchens La	40.036145, -75.203499	6/26/1956			
Thomas Mill Covered Bridge over the Wissahickon Creek	1 Thomas Mill Rd	40.071889, -75.225643	6/28/1957			
Undine Barge Club	13 Boathouse Row	39.969689, -75.188916	1/5/1984			1882
University Avenue Bridge	1000 University Ave	39.942764, -75.196934	7/14/1993			
University Barge Club	7-8 Boathouse Row	39.969415, -75.187392	1/5/1984			1870/1893
Valley Green Inn	1 Wissahickon Dr	40.054169, -75.218235	3/28/1967			
Venice Island Performing Arts & Recreation Center	1 Rector St	40.023187, -75.221578	12/14/1983			





STATION LOCATION MAP  
N.T.S.

PROJECT  
LOCATION



Drawing Title:	SITE LOCATION	Date:	09/26/23
Project:	22ND ST METRO SIGNAGE AND WAYFINDING PROGRAM	Constr. Contract No.	196924
Address:	22ND ST. & MARKET ST. PHILADELPHIA, PA 19103	Scale:	N.T.S.





SOUTHEAST STATION STAIR ENTRANCE



NORTHWEST STATION STAIR ENTRANCE



NORTHEAST STATION STAIR ENTRANCE



SOUTHWEST STATION STAIR ENTRANCE

PHOTOGRAPHS TAKEN: 06/13/23

**Michael Baker**  
INTERNATIONAL



Drawing Title:	<b>EXISTING CONDITIONS</b>
Project:	<b>22ND ST METRO SIGNAGE AND WAYFINDING PROGRAM</b>
Address:	<b>22ND ST. &amp; MARKET ST. PHILADELPHIA, PA 19103</b>

Date:	<b>09/26/23</b>
Constr. Contract No.	<b>196924</b>
Scale:	<b>N.T.S.</b>

Drawing Number:	<b>A3</b>
-----------------	-----------





NORTHWEST CORNER



NORTHEAST CORNER



SOUTHWEST CORNER



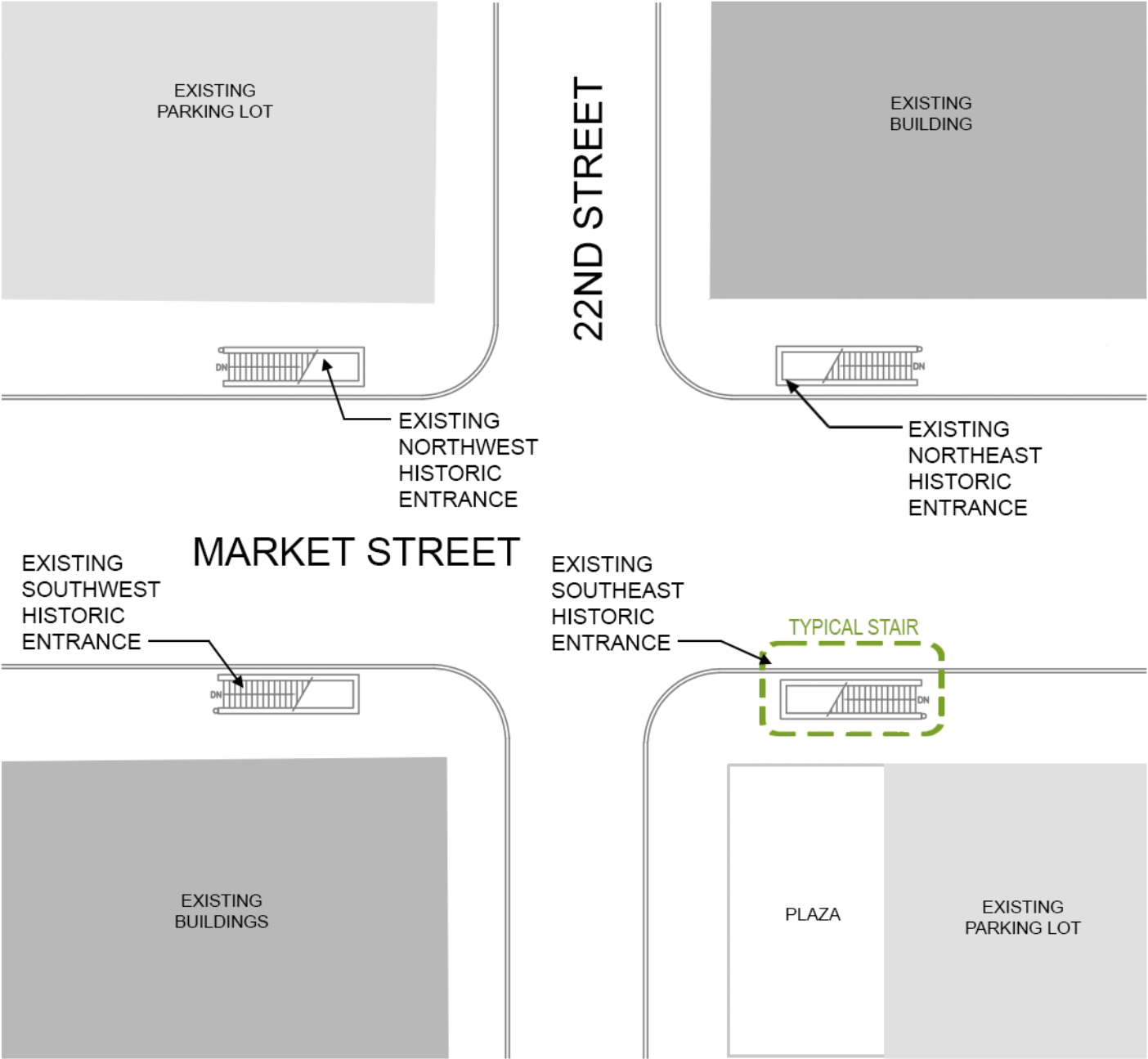
SOUTHEAST CORNER

PHOTOGRAPHS TAKEN: 06/13/23

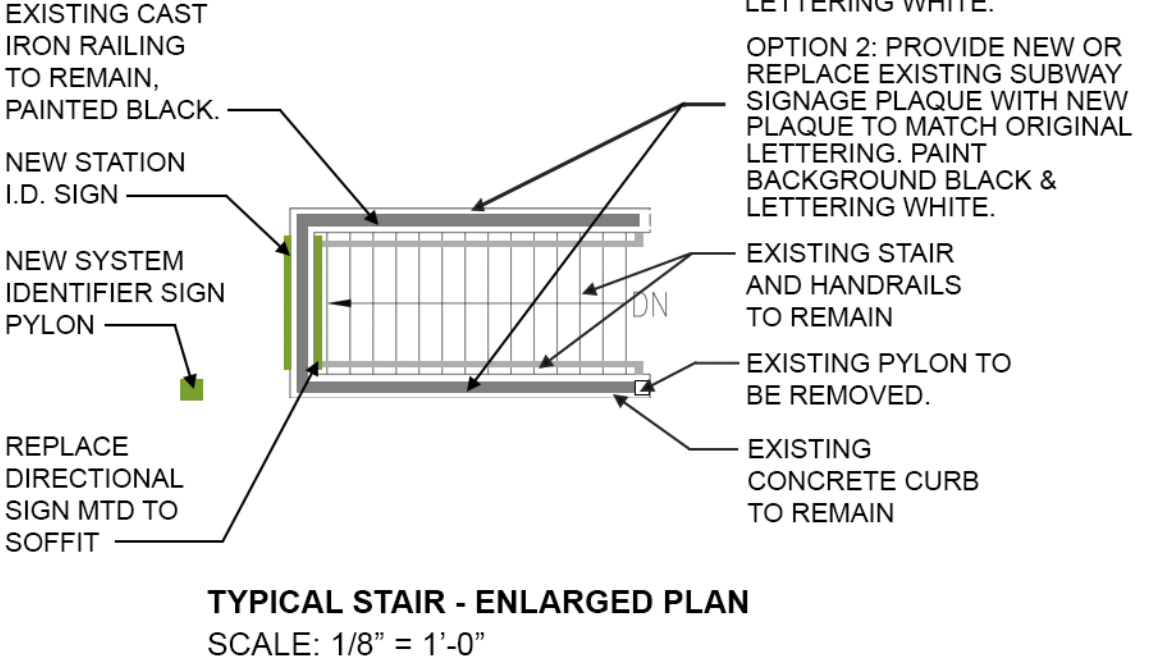


Drawing Title:	CONTEXT PHOTOS		Date:	09/26/23	Drawing Number: <b>A4</b>
Project:	22ND ST METRO SIGNAGE AND WAYFINDING PROGRAM		Constr. Contract No.	196924	
Address:	22ND ST. & MARKET ST. PHILADELPHIA, PA 19103		Scale:	N.T.S.	





**STREET LEVEL PLAN**  
SCALE: N.T.S.



Drawing Title:	<b>PLANS</b>	Date:	09/26/23
Project:	<b>22ND ST METRO SIGNAGE AND WAYFINDING PROGRAM</b>	Constr. Contract No.	196924
Address:	<b>22ND ST. &amp; MARKET ST. PHILADELPHIA, PA 19103</b>	Scale:	N.T.S.

Drawing Number:  
**A5**





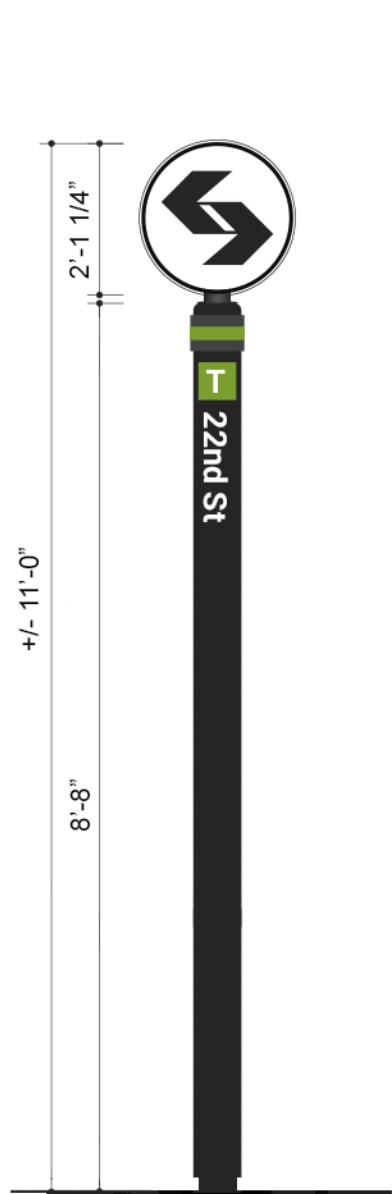
TYPICAL PERSPECTIVE

**Michael Baker**  
INTERNATIONAL

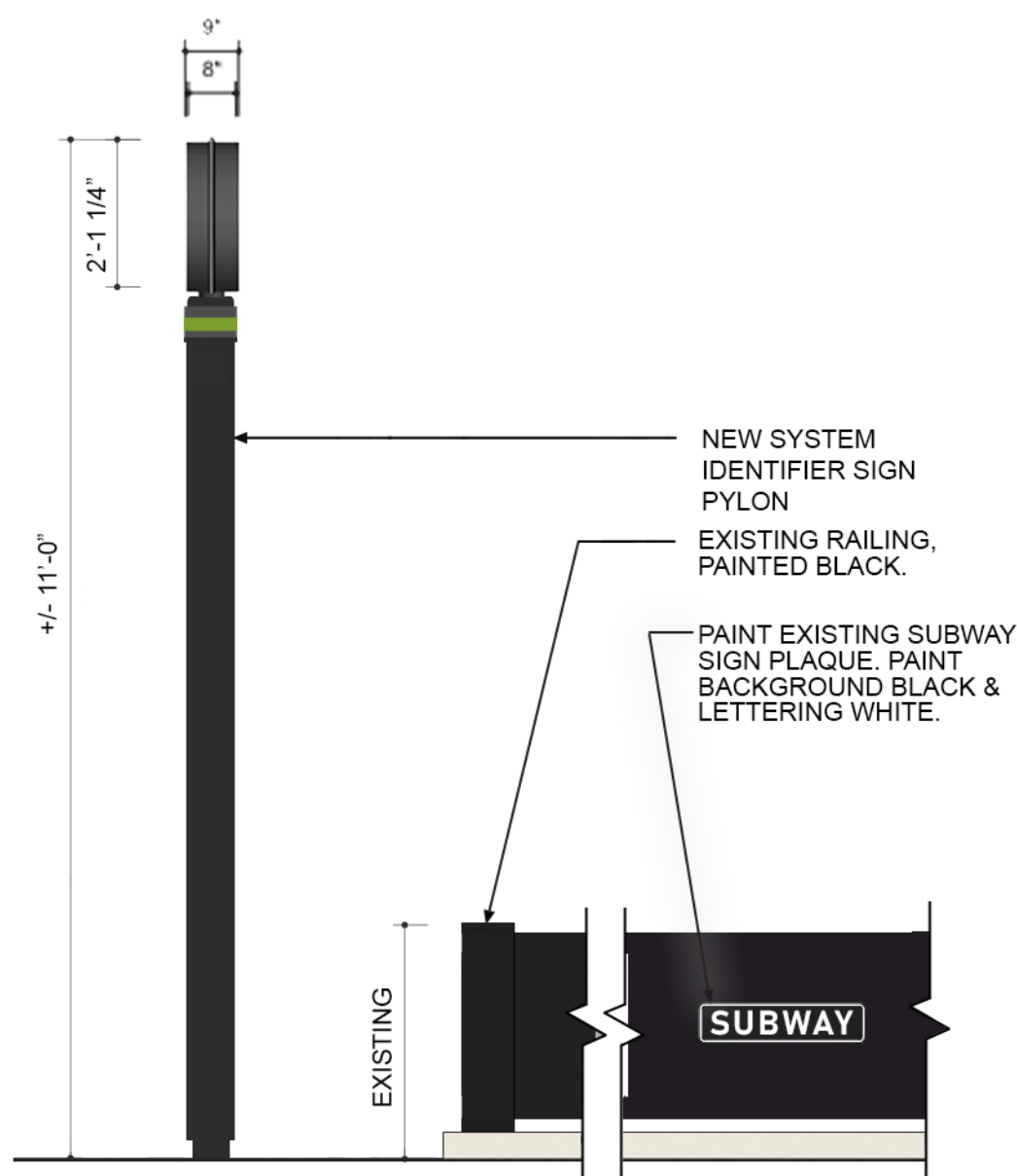


Drawing Title:	<b>TYPICAL PERSPECTIVE VIEW</b>	Date:	09/26/23
Project:	<b>22ND ST METRO SIGNAGE AND WAYFINDING PROGRAM</b>	Constr. Contract No.	196924
Address:	<b>22ND ST. &amp; MARKET ST. PHILADELPHIA, PA 19103</b>	Scale:	N.T.S.

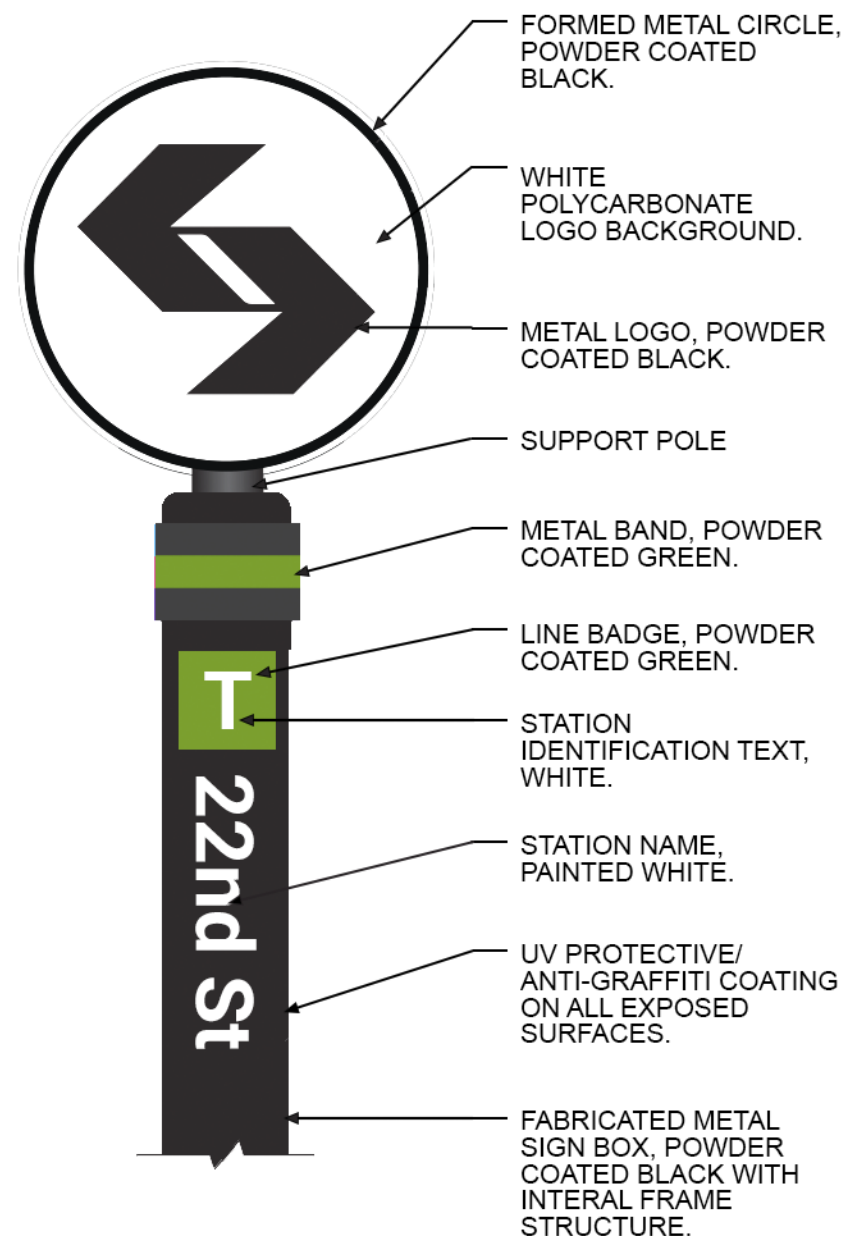
Drawing  
Number:  
**A6**



**PYLON FRONT VIEW**  
SCALE: 3/8" = 1'-0"



**PYLON SIDE VIEW**  
SCALE: 3/8" = 1'-0"



**ENLARGED PYLON DETAIL**  
SCALE: 1" = 1'-0"



**STATION IDENTIFICATION SIGN ELEVATIONS**



**DIRECTIONAL SIGN ELEVATIONS**





PHILADELPHIA ART COMMISSION - SIGN COMMITTEE  
09/26/23

**BROAD-SPRING GARDEN**  
**METRO SIGNAGE AND WAYFINDING PROGRAM**

500 N. BROAD ST.  
PHILADELPHIA, PA 19130

PREPARED BY:

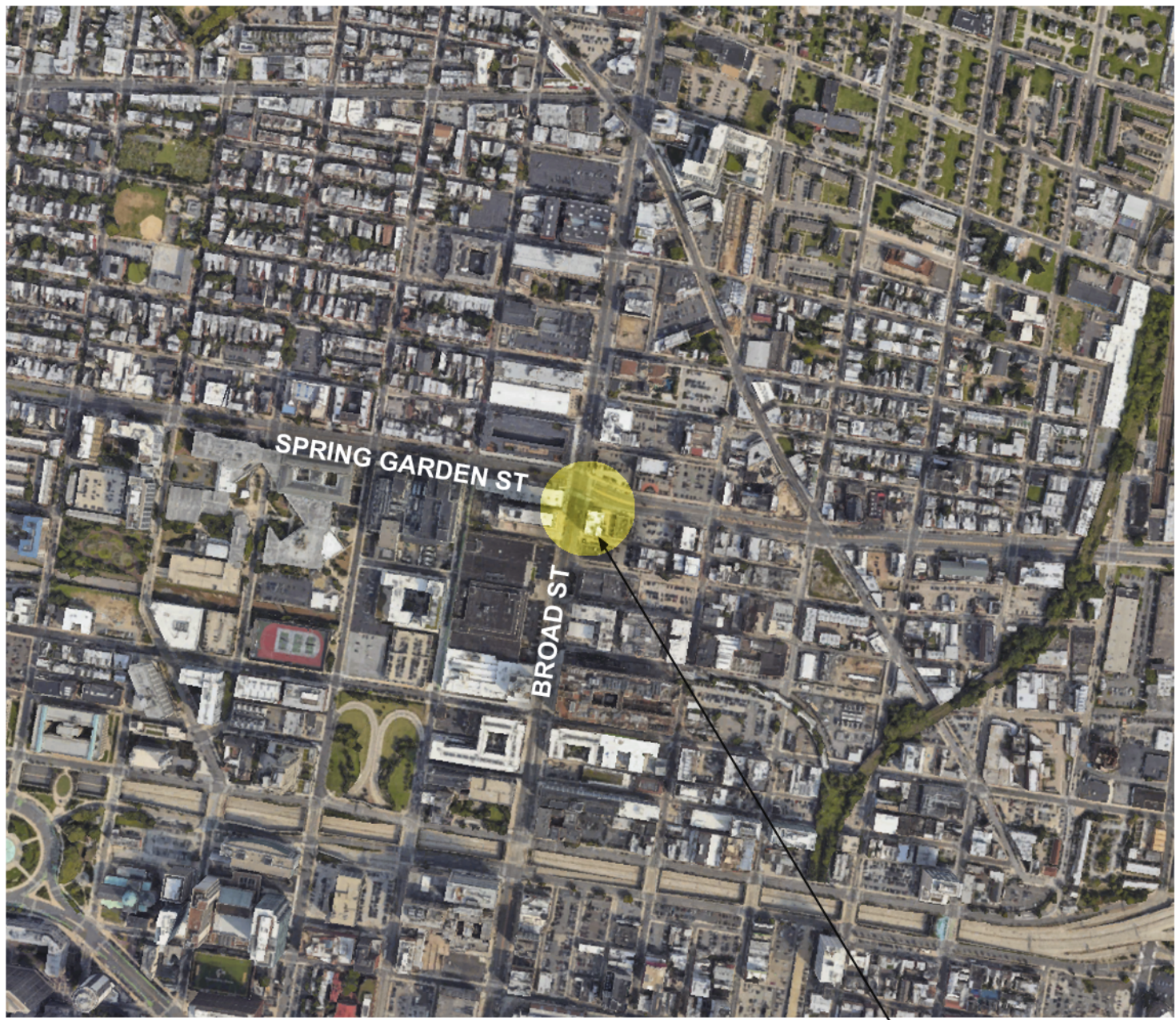
**Michael Baker**

**INTERNATIONAL**

1818 MARKET STREET, SUITE 3110  
PHILADELPHIA, PA 19103







STATION LOCATION MAP  
N.T.S.

PROJECT  
LOCATION



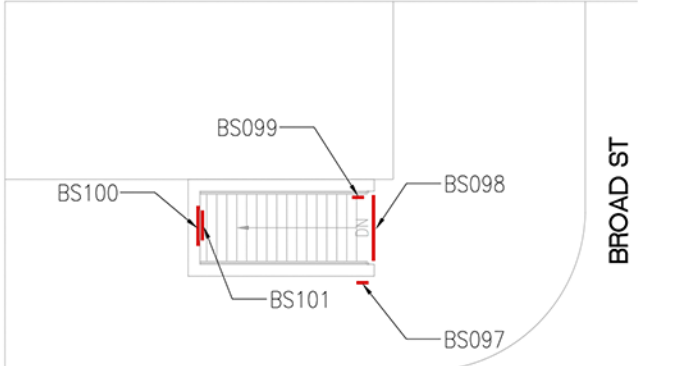
**Michael Baker**  
INTERNATIONAL



Drawing Title:	<b>SITE LOCATION</b>	Date:	09/26/23
Project:	<b>BROAD-SPRING GARDEN METRO SIGNAGE AND WAYFINDING PROGRAM</b>	Constr. Contract No.	196924
Address:	<b>500 N. BROAD ST. PHILADELPHIA, PA 19130</b>	Scale:	N.T.S.

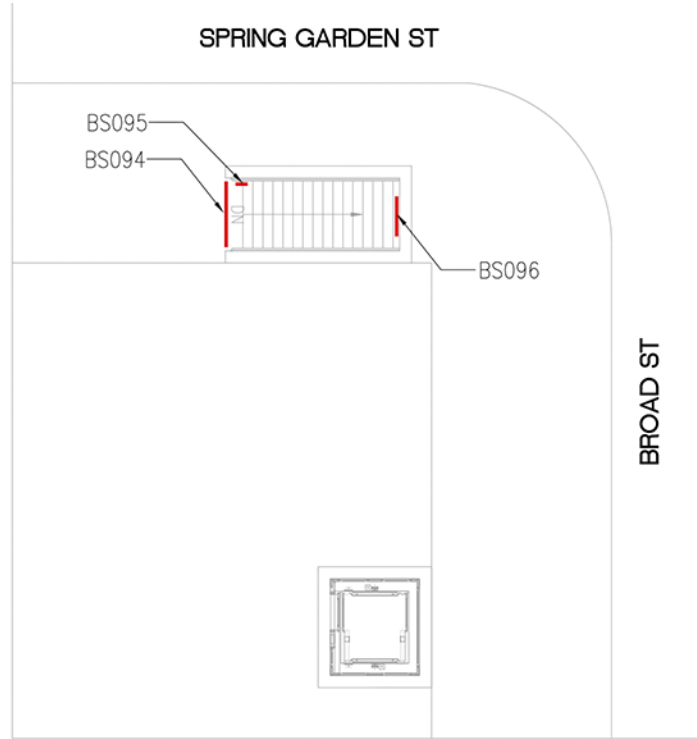
Drawing  
Number:  
**A1**





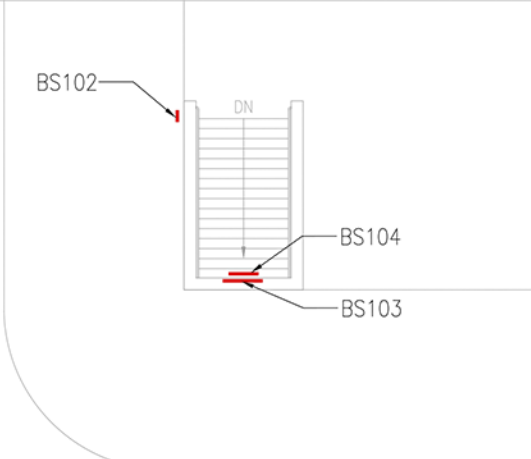
SPRING GARDEN ST

1 STREET LEVEL - NW STAIR



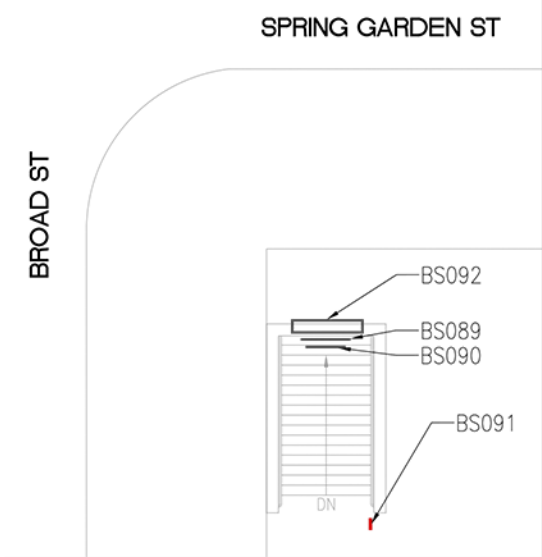
SPRING GARDEN ST

3 STREET LEVEL - SW STAIR



SPRING GARDEN ST

2 STREET LEVEL - NE STAIR



SPRING GARDEN ST

4 STREET LEVEL - SE STAIR

EXISTING SIGN KEY

ER096

- SIGN REFERENCE NUMBER
- STATION REFERENCE
- EXISTING SIGN NO ACTION REQUIRED
- EXISTING ELECTRONIC SIGN NO ACTION REQUIRED
- EXISTING SIGN TO BE DEMOLISHED
- EXISTING SIGN TO BE OVERLAID

\*SEE EXISTING SIGN GENERAL NOTES; NOTE #1, FOR MORE INFORMATION.

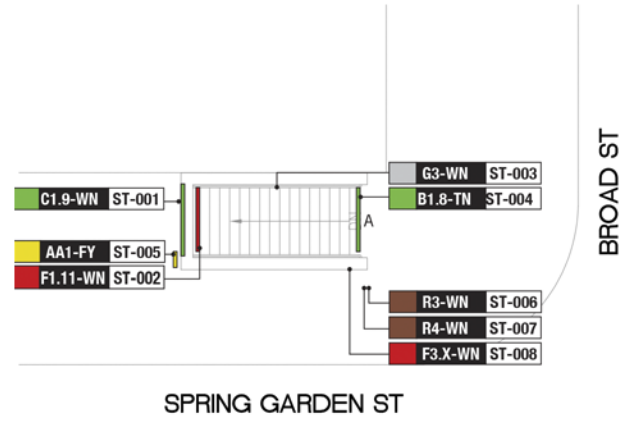
ID	TYPE	PHOTO	ACTION REQUIRED
BS089	INFORMATION DIRECTION		TO BE DEMOLISHED
BS090	INFORMATION NIGHT OWL		TO BE DEMOLISHED
BS091	ADA INFORMATION STATION BRAILLE		TO BE DEMOLISHED
BS092	VIDEO DISPLAY		NO ACTION REQUIRED
BS093	ELEVATOR STREET LEVEL (FOR REFERENCE)		N/A
BS094	INFORMATION STATION		TO BE DEMOLISHED
BS095	REGULATORY GATE LOCKED		TO BE DEMOLISHED
BS096	INFORMATION NIGHT OWL		TO BE DEMOLISHED

ID	TYPE	PHOTO	ACTION REQUIRED
BS097	ADA INFORMATION STATION BRAILLE		TO BE DEMOLISHED
BS098	INFORMATION STATION		TO BE DEMOLISHED
BS099	REGULATORY GATE LOCKED		TO BE DEMOLISHED
BS100	INFORMATION NIGHT OWL		TO BE DEMOLISHED
BS101	INFORMATION HOURS		TO BE DEMOLISHED
BS102	ADA INFORMATION STATION BRAILLE		TO BE DEMOLISHED
BS103	INFORMATION NIGHT OWL		TO BE DEMOLISHED
BS104	INFORMATION HOURS		TO BE DEMOLISHED

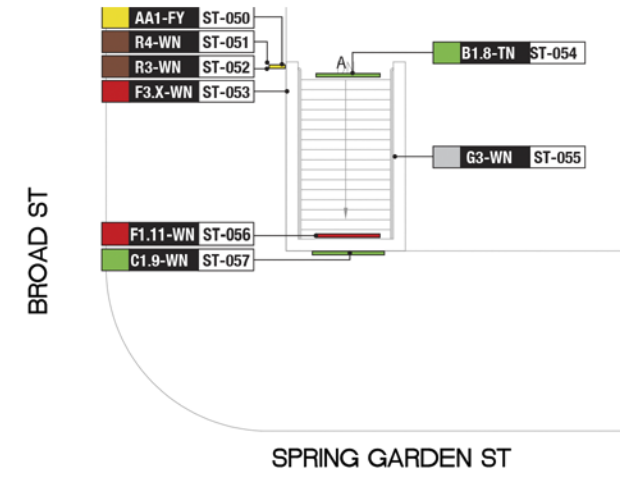
EXISTING SIGNS PHOTOGRAPHS

STREET LEVEL PLANS  
SCALE: 1/16" = 1'-0"

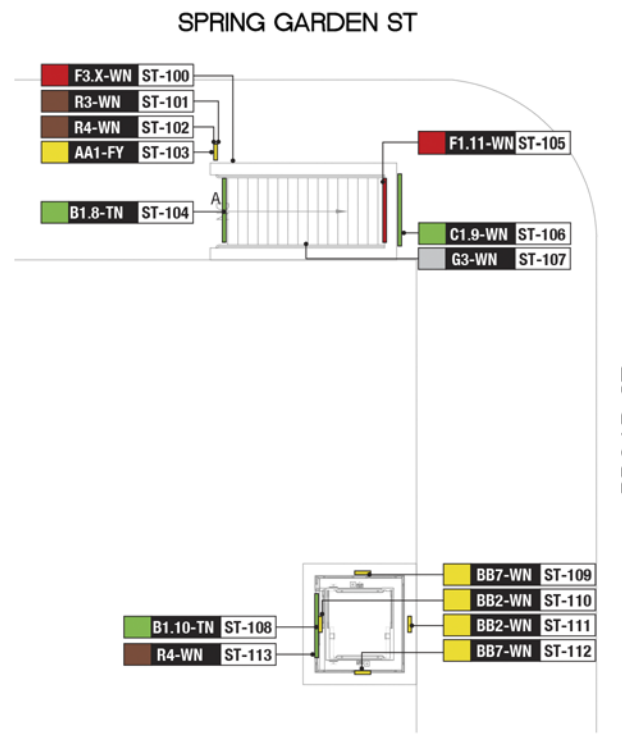




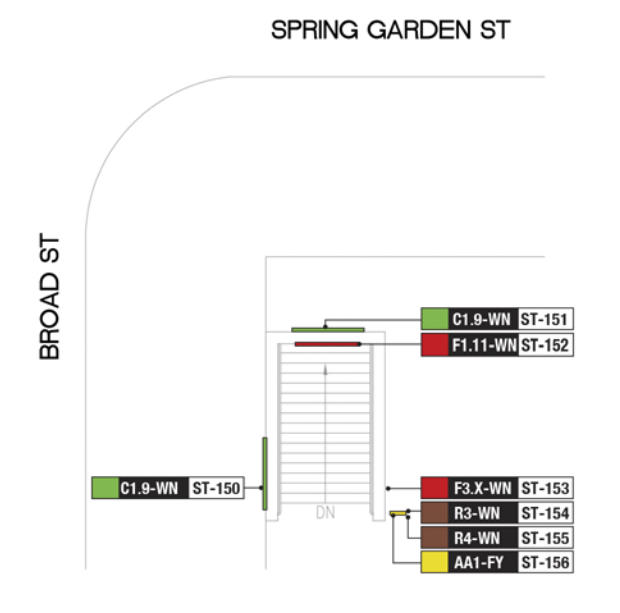
1 STREET LEVEL - NW STAIR



2 STREET LEVEL - NE STAIR



3 STREET LEVEL - SW STAIR



4 STREET LEVEL - SE STAIR

STREET LEVEL PLANS  
SCALE: 1/16" = 1'-0"

## B Broad-Spring Garden

- C1.9-WN ST-001
- C1.9-WN ST-057
- C1.9-WN ST-106
- C1.9-WN ST-150
- C1.9-WN ST-151

## B Broad-Spring Garden

- B1.10-SN ST-108

## B1 B2 Northbound & Southbound

- F1.11-WN ST-002
- F1.11-WN ST-056
- F1.11-WN ST-105
- F1.11-WN ST-152

## B1 B2 Northbound & Southbound



- A1.12-SN MZ-014

## B Broad-Spring Garden

- B1.8-TN ST-004
- B1.8-TN ST-054
- B1.8-TN ST-104

Late Night Service		
Broad-Spring Garden		
Travel Direction	Last Trip	First Trip
Northbound	12:33 AM	12:34 AM
Southbound	12:25 AM	12:36 AM
Trains run 24 hours on Friday & Saturday		

- F3.X-WN ST-008
- F3.X-WN ST-053
- F3.X-WN ST-100
- F3.X-WN ST-153

## SIGN ELEVATIONS

Sign type Color

Sign type

ST Street

PL Platform

MZ Mezzanine

OP Overpass

OE Overpass East

OW Overpass West

Specific Sign Location

A1.1-WN L1-000

L1-000

Powered:

Y Yes

N No

D Data

Mounting Style:

P Projecting

S Suspended

F Freestanding

W Wall-mounted

G Glass

C Column

D Door

T Transom

SIGN TYPES

AA1.1-WN L1-000 Identification Sign

D1.1-WN L1-000 Directional Sign (6")

M1.1-WN L1-000 Maps

J1.1-WN L1-000 Amenity Sign

A1.1-WN L1-000 Directional Sign (8")

G1.1-WN L1-000 Regulatory Sign

R1.1-WN L1-000 Room Sign

Y1.1-WN L1-000 Insert Holder

W1.1-WN L1-000 Graphics

X1.1-WN L1-000 Turnstile ID

X1.1-WN L1-000 n/a

X1.1-WN L1-000 n/a





NORTHWEST STAIR




NORTHEAST STAIR



SOUTHWEST STAIR

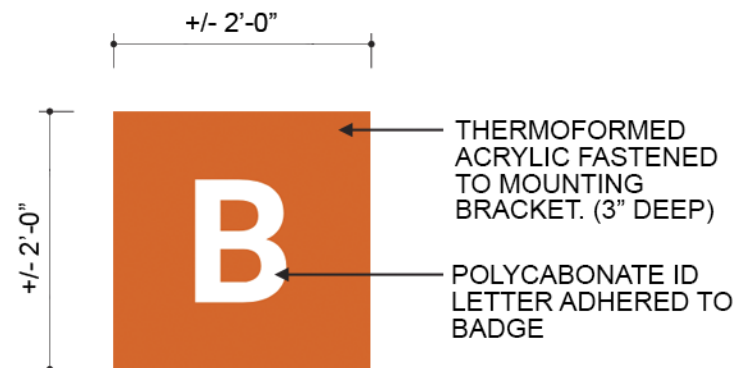


SOUTHWEST ELEVATOR

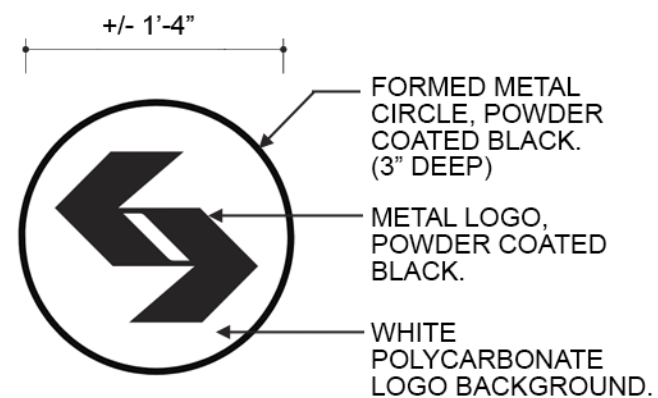


SOUTHEAST STAIR

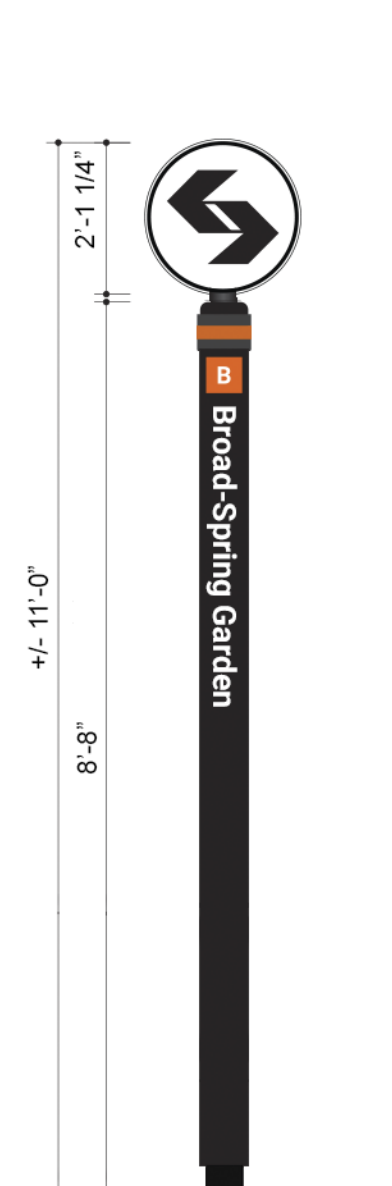




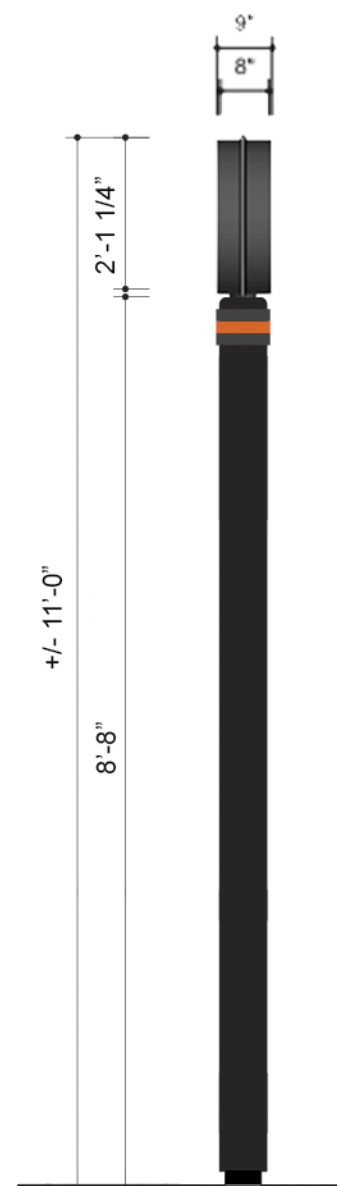
**SIGN BB7**  
SCALE: N.T.S.



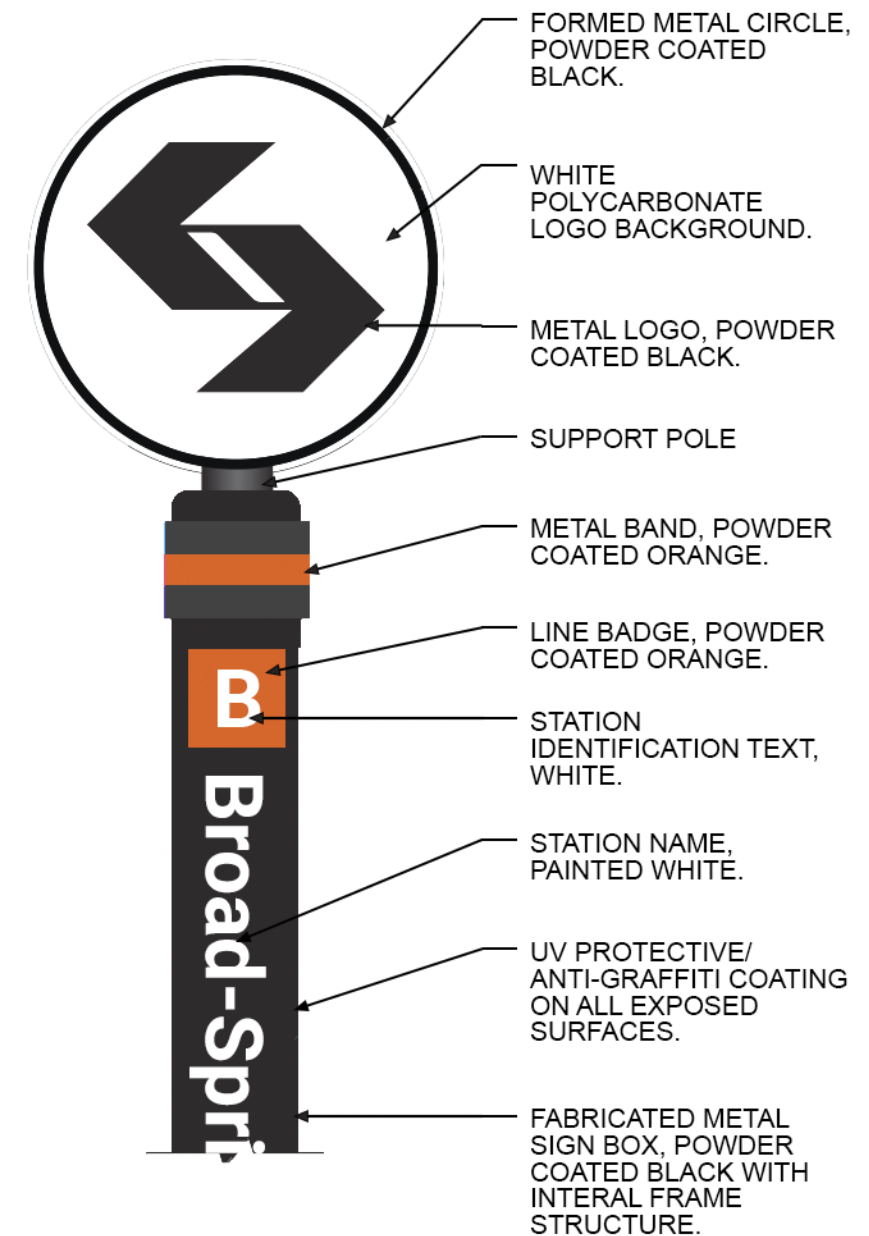
**SIGN BB2**  
SCALE: N.T.S.



**SIGN AA1 - PYLON FRONT VIEW**  
SCALE: 3/8" = 1'-0"



**SIGN AA1- PYLON SIDE VIEW**  
SCALE: 3/8" = 1'-0"



**ENLARGED PYLON DETAIL**  
SCALE: 1" = 1'-0"





**PHILADELPHIA ART COMMISSION - SIGN COMMITTEE**  
**09/26/23**

## **LOMBARD-SOUTH** **METRO SIGNAGE AND WAYFINDING PROGRAM**

500 S. BROAD ST.  
PHILADELPHIA, PA 19146

**PREPARED BY:**

**Michael Baker**

**INTERNATIONAL**

1818 MARKET STREET, SUITE 3110  
PHILADELPHIA, PA 19103





HISTORIC REGISTER - UNOFFICIAL ADDRESSES

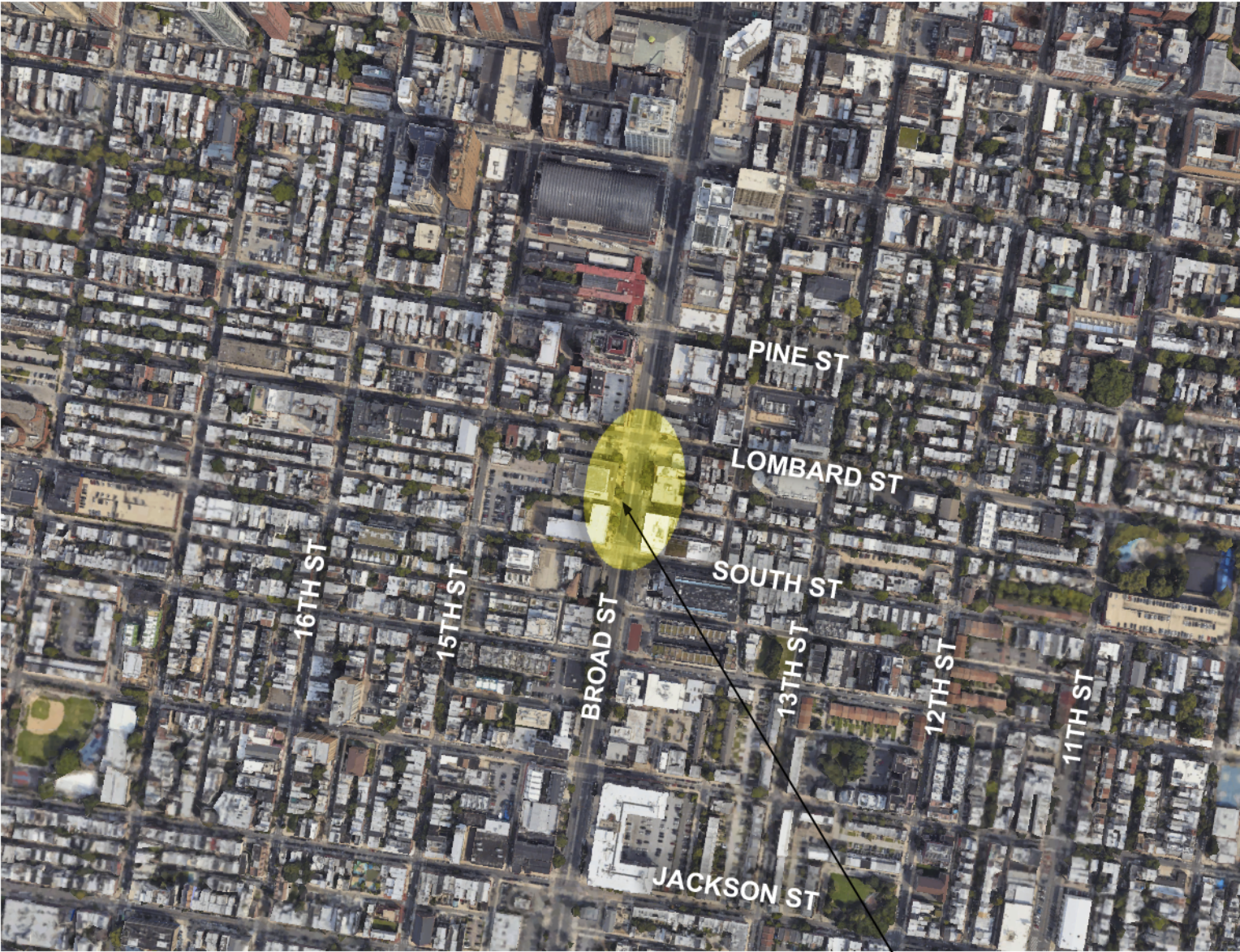
Philadelphia Historical Commission

Philadelphia Register of Historic Places

As of January 20, 2022

Resource Name	Approximate Address	Location	Designation Date	District	District Designation Date	Date
Arnest Mansion (demolished)	3300-99 W Susquehanna Ave	39.989657, -75.187953	1/1/3000			
Bachelors Barge Club	6 Boathouse Row	39.969392, -75.186901	1/5/1984			1893
Bartram House with Garden and dependencies	1650 S 53rd St	39.932086, -75.212326	6/26/1956			
Belmont Mansion	2000 Belmont Mansion Dr	39.990938, -75.213043	6/26/1956			
Benjamin Franklin Bridge over the Delaware River	200 N 5th St	39.953956, -75.140257	12/12/2003			
Blue Bell Tavern	7303 Woodland Ave	39.917310, -75.246506	9/30/1958			
Boelson Cottage	1 M L King Dr	39.989649, -75.202941	5/28/1963			
Broad Street Subway Entrance, City Hall Station	Market St and S. Juniper St, Northwest Corner	39.952479, -75.162765		Cast-Iron Subway Entrances	3/8/2019	1936
Broad Street Subway Entrance, City Hall Station	City Hall Courtyard, Southeast Corner	39.952257, -75.163341		Cast-Iron Subway Entrances	3/8/2019	1931
Broad Street Subway Entrance, City Hall Station	City Hall Courtyard, Northwest Corner	39.952563, -75.163828		Cast-Iron Subway Entrances	3/8/2019	1928
Broad Street Subway Entrance, City Hall Station	N. Broad St and John F. Kennedy Blvd, Southwest Corner	39.953083, -75.163966		Cast-Iron Subway Entrances	3/8/2019	1928
Broad Street Subway Entrance, City Hall Station	N. Broad St and John F. Kennedy Blvd, Southwest Corner	39.953087, -75.163855		Cast-Iron Subway Entrances	3/8/2019	1928
Broad Street Subway Entrance, City Hall Station	Market St and S. Juniper St, Southwest Corner	39.952103, -75.162845		Cast-Iron Subway Entrances	3/8/2019	1936
Broad Street Subway Entrance, Ellsworth-Federal Station	S. Broad St and Federal St, Northeast Corner	39.935775, -75.167030		Cast-Iron Subway Entrances	3/8/2019	1938
Broad Street Subway Entrance, Ellsworth-Federal Station	S. Broad St and Ellsworth St, Southwest Corner	39.936596, -75.167236		Cast-Iron Subway Entrances	3/8/2019	1938
Broad Street Subway Entrance, Hunting Park Station	N. Broad St and W. Bristol St, Southeast Corner	40.018378, -75.148989		Cast-Iron Subway Entrances	3/8/2019	1928
Broad Street Subway Entrance, Hunting Park Station	N. Broad St and W. Roosevelt Blvd, Northwest Corner	40.018161, -75.149448		Cast-Iron Subway Entrances	3/8/2019	1928
Broad Street Subway Entrance, Logan Station	N. Broad St and Lindley Ave, Southeast Corner	40.030331, -75.146435		Cast-Iron Subway Entrances	3/8/2019	1928
Broad Street Subway Entrance, Logan Station	N. Broad St and W. Fishers Ln, Southwest Corner	40.030174, -75.146809		Cast-Iron Subway Entrances	3/8/2019	1928
Broad Street Subway Entrance, Lombard-South Station	S. Broad St and South St, Northeast Corner	39.943752, -75.165334		Cast-Iron Subway Entrances	3/8/2019	1930
Broad Street Subway Entrance, Lombard-South Station	S. Broad St and South St, Northwest Corner	39.943799, -75.165668		Cast-Iron Subway Entrances	3/8/2019	1930
Broad Street Subway Entrance, Snyder Station	S. Broad St and Snyder Ave, Southwest Corner	39.924329, -75.169994		Cast-Iron Subway Entrances	3/8/2019	1938
Broad Street Subway Entrance, Snyder Station	S. Broad St and Snyder Ave, Northwest Corner	39.924544, -75.169855		Cast-Iron Subway Entrances	3/8/2019	1938
Broad Street Subway Entrance, Snyder Station	S. Broad St and Snyder Ave, Southeast Corner	39.924205, -75.169487		Cast-Iron Subway Entrances	3/8/2019	1938
Broad Street Subway Entrance, Tasker-Morris Station	S. Broad St and Tasker St, Southeast Corner	39.930300, -75.168226		Cast-Iron Subway Entrances	3/8/2019	1938
Broad Street Subway Entrance, Tasker-Morris Station	S. Broad St and Morris St, Northeast Corner	39.929296, -75.168380		Cast-Iron Subway Entrances	3/8/2019	1938
Broad Street Subway Entrance, Tasker-Morris Station	S. Broad St and Tasker St, Southwest Corner	39.930357, -75.168593		Cast-Iron Subway Entrances	3/8/2019	1938
Broad-Ridge Spur Entrance, Spring Garden Station	Ridge Ave and Buttonwood St, Northwest Corner	39.961008, -75.157003		Cast-Iron Subway Entrances	3/8/2019	1932
Byberry Burial Ground	14700 Townsend Rd	40.115928, -74.969514	10/9/2015			
Cedar Grove	4001 Lansdowne Dr	39.979162, -75.204385	6/26/1956			
Chamounix Mansion	3250 Chamounix Dr	40.003789, -75.196359	6/26/1956			
Christopher Columbus Statue	2700 S Broad St	39.915548, -75.172079	3/10/2017			
College Boat Club of University of Pennsylvania	11 Boathouse Row	39.969572, -75.188371	1/5/1984			1874/1920
Crescent Boat Club	5 Boathouse Row	39.969326, -75.186586	1/5/1984			1869
Dickens and Little Nell Statue, Clark Park	4400 Chester Ave	39.948726, -75.209522	10/12/2001			1894
Dream Garden Glass Mosaic, Curtis Center	170 S Independence W Mall	39.948143, -75.151256	11/30/1998			1916
East Park Canoe House	2400 Kelly Dr	39.993553, -75.193608	5/10/1995			
Eastern State Penitentiary	2101-99 Fairmount Ave	39.968258, -75.172660	5/7/1981			
Fairmount Rowing Association	2-3 Boathouse Row	39.969197, -75.185894	1/5/1984			
Fairmount Water Works	620-90 Aquarium Dr	39.966347, -75.183599	6/26/1956			
Falls Bridge over the Schuylkill River	Falls Rd	40.008516, -75.197408	1/14/2022			1895
Fort Mifflin	1 Fort Mifflin Rd	39.875589, -75.212908	6/26/1956			
Founders Memorial Bell	1 S Broad St	39.951169, -75.163486	6/14/2000			





STATION LOCATION MAP  
N.T.S.

PROJECT  
LOCATION



Drawing Title:	<b>SITE LOCATION</b>	Date:	09/26/23
Project:	<b>LOMBARD-SOUTH</b> METRO SIGNAGE AND WAYFINDING PROGRAM	Constr. Contract No.	196924
Address:	500 S. BROAD ST. PHILADELPHIA, PA 19146	Scale:	N.T.S.





INTERSECTION OF LOMBARD ST. AND S. BROAD ST.  
NORTHEAST STATION STAIR ENTRANCE



INTERSECTION OF SOUTH ST. AND S. BROAD ST.  
NORTHWEST STATION STAIR ENTRANCE

PHOTOGRAPHS TAKEN: 06/13/23

**Michael Baker**  
INTERNATIONAL



Drawing Title:	<b>EXISTING CONDITIONS</b>
Project:	<b>LOMBARD-SOUTH METRO SIGNAGE AND WAYFINDING PROGRAM</b>
Address:	<b>500 S. BROAD ST. PHILADELPHIA, PA 19146</b>

Date:	<b>09/26/23</b>
Constr. Contract No.	<b>196924</b>
Scale:	<b>N.T.S.</b>

Drawing  
Number:  
**A3**





LOMBARD ST. AND S. BROAD ST.  
NORTHWEST CORNER



LOMBARD ST. AND S. BROAD ST.  
NORTHEAST CORNER

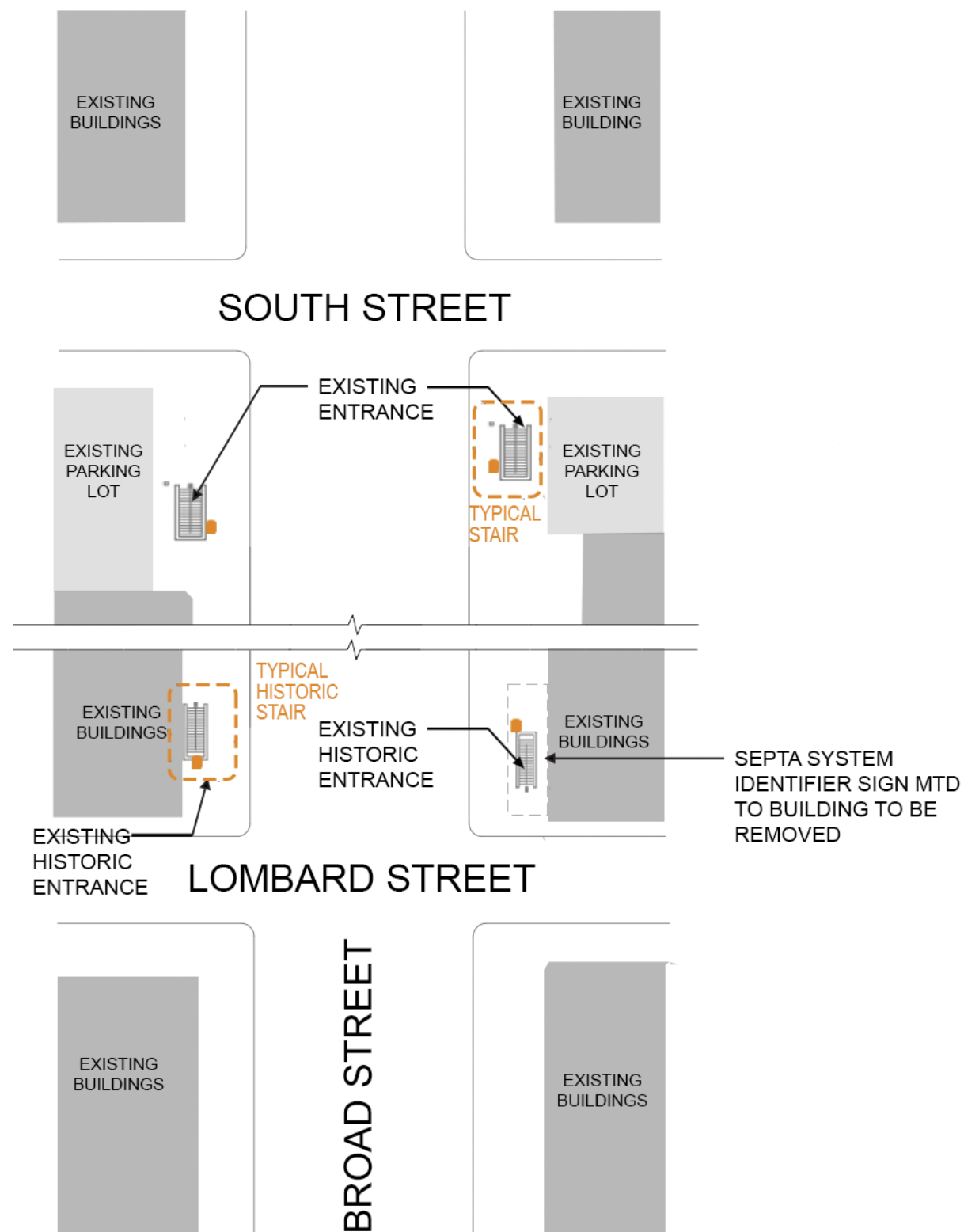
PHOTOGRAPHS TAKEN: 06/13/23



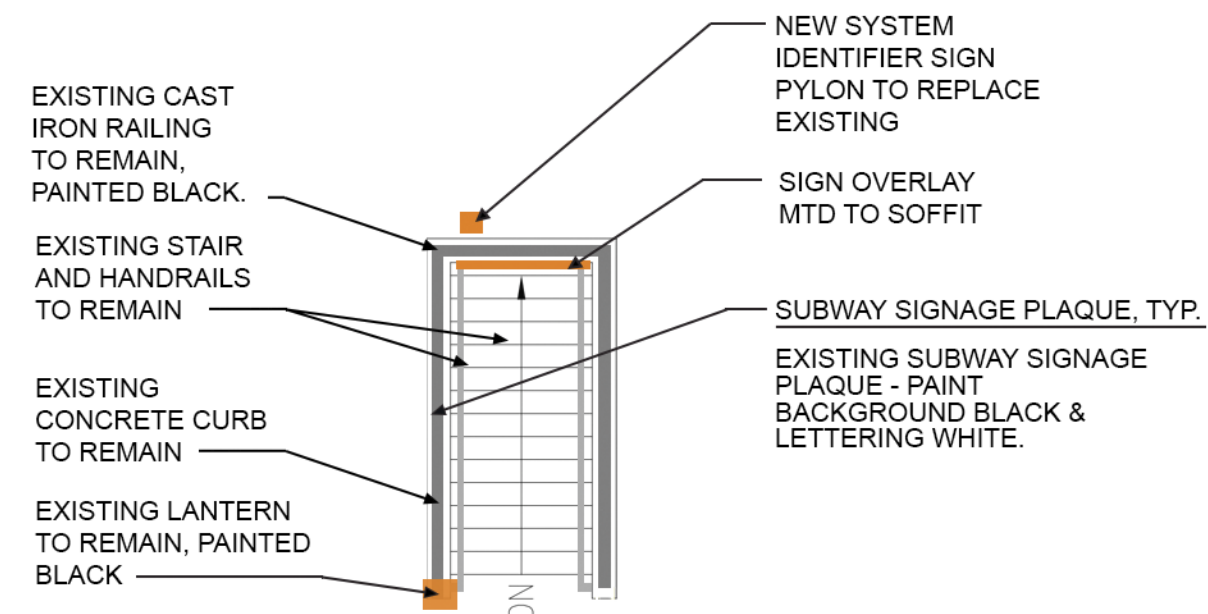
Drawing Title:	CONTEXT PHOTOS	Date:	09/26/23
Project:	LOMBARD-SOUTH METRO SIGNAGE AND WAYFINDING PROGRAM	Constr. Contract No.	196924
Address:	500 S. BROAD ST. PHILADELPHIA, PA 19146	Scale:	N.T.S.

Drawing Number:	A4
-----------------	----

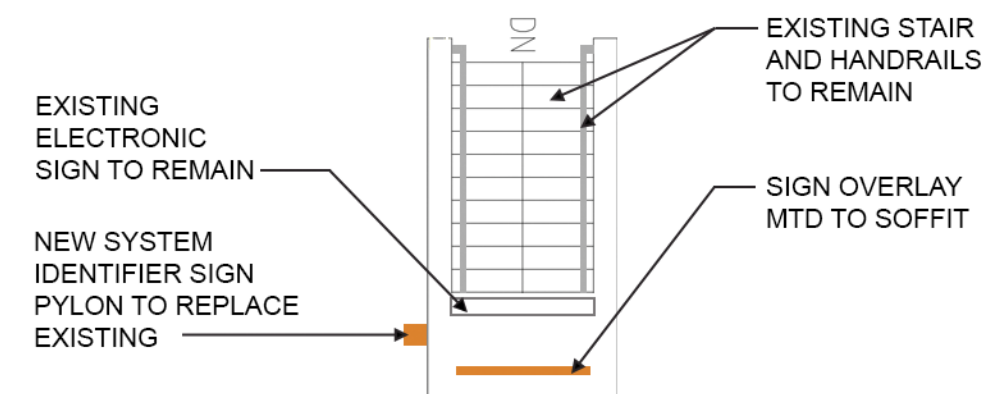




**STREET LEVEL PLAN**  
SCALE: N.T.S.



**TYPICAL STAIR WITH HISTORIC ENTRANCE ENLARGED PLAN**  
SCALE: 1/8" = 1'-0"



**TYPICAL STAIR ENTRANCE ENLARGED PLAN**  
SCALE: 1/8" = 1'-0"

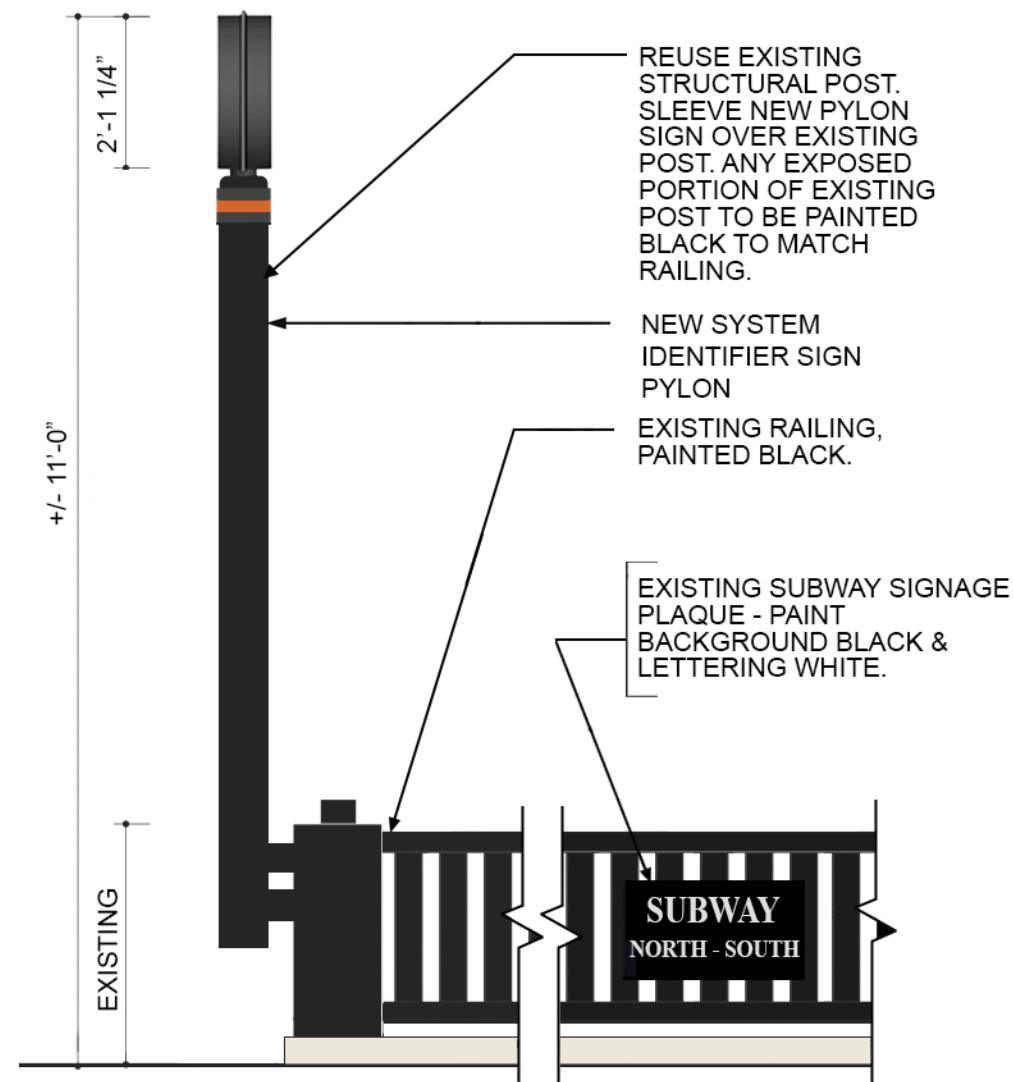




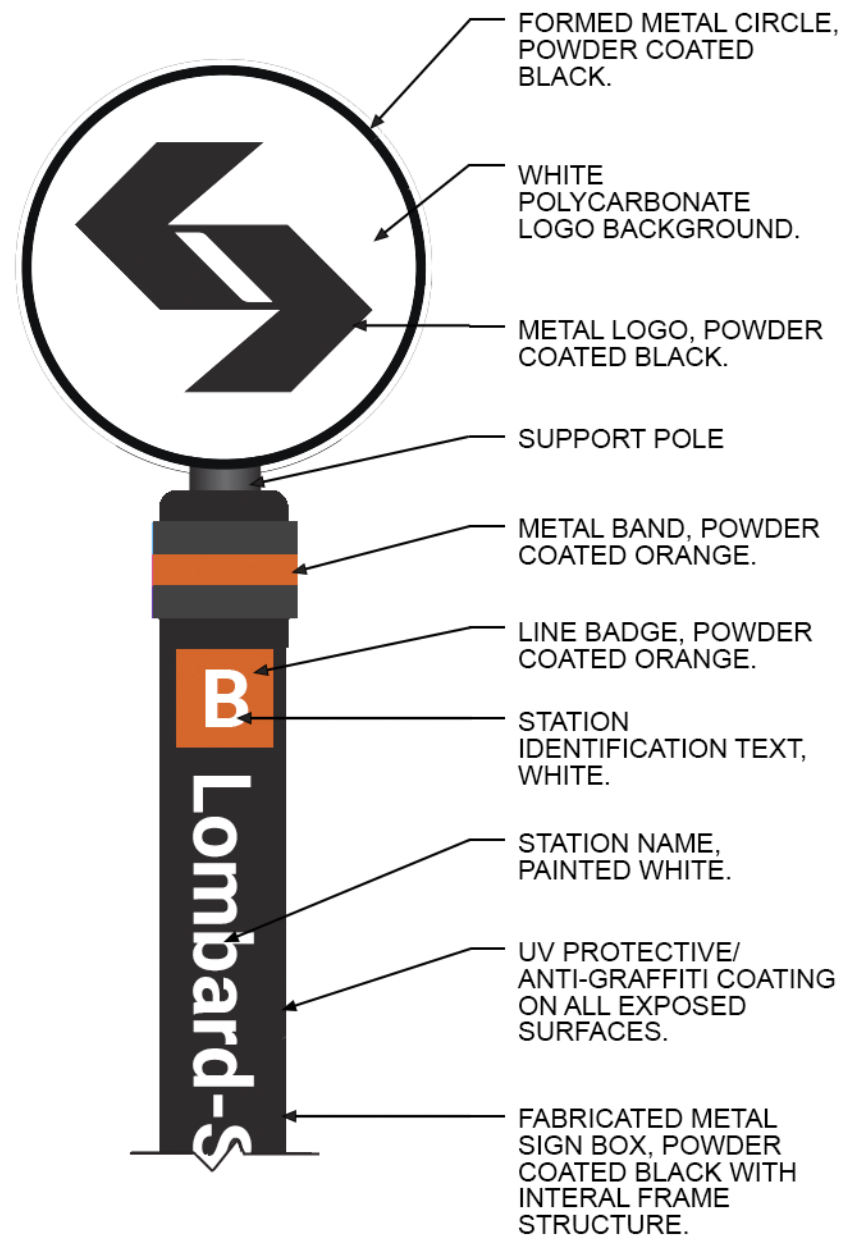
TYPICAL HISTORIC STAIR PERSPECTIVE

Drawing Title:	<b>PERSPECTIVE VIEW</b>	Date:	09/26/23
Project:	<b>LOMBARD-SOUTH METRO SIGNAGE AND WAYFINDING PROGRAM</b>	Constr. Contract No.	196924
Address:	<b>500 S. BROAD ST. PHILADELPHIA, PA 19146</b>	Scale:	N.T.S.





**SIDE VIEW**  
SCALE: 3/8" = 1'-0"



**ENLARGED PYLON DETAIL**  
SCALE: 1" = 1'-0"



**TYPICAL EXISTING SIGNS TO BE OVERLAID**





**PHILADELPHIA ART COMMISSION - SIGN COMMITTEE**  
**09/26/23**

**SNYDER**  
**METRO SIGNAGE AND WAYFINDING PROGRAM**

---

2100 S. BROAD ST.  
PHILADELPHIA, PA

**PREPARED BY:**

**Michael Baker**

**INTERNATIONAL**

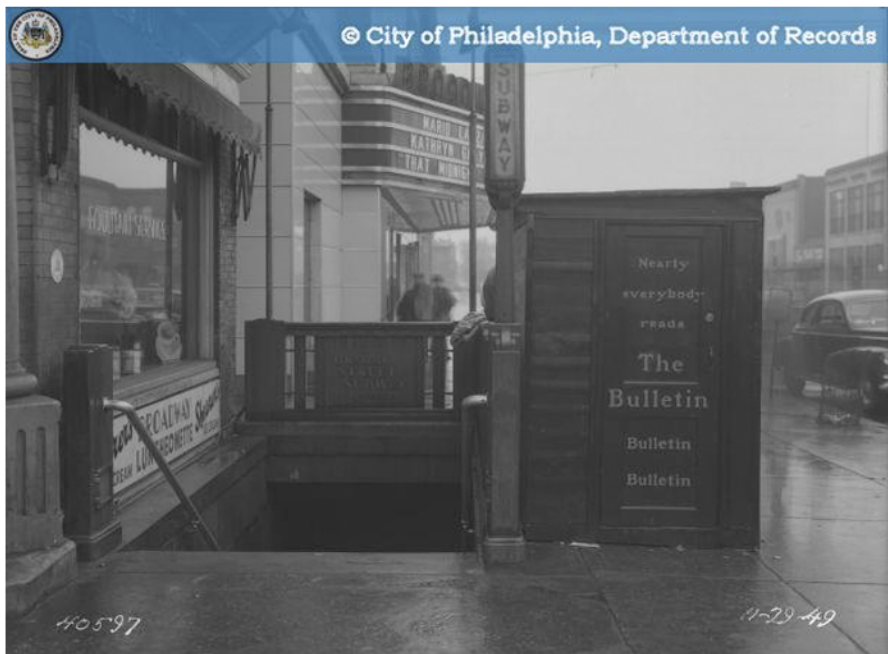
1818 MARKET STREET, SUITE 3110  
PHILADELPHIA, PA 19103







**NORTHWEST CORNER - BROAD ST & SNYDER AVE**  
LOOKING SW ON BROAD ST FROM NORTH OF SNYDER AVE  
11/29/1949



**NORTHWEST CORNER - BROAD ST & SNYDER AVE**  
LOOKING NORTH ON BROAD ST FROM SNYDER AVE  
11/29/1949

## HISTORIC REGISTER - UNOFFICIAL ADDRESSES

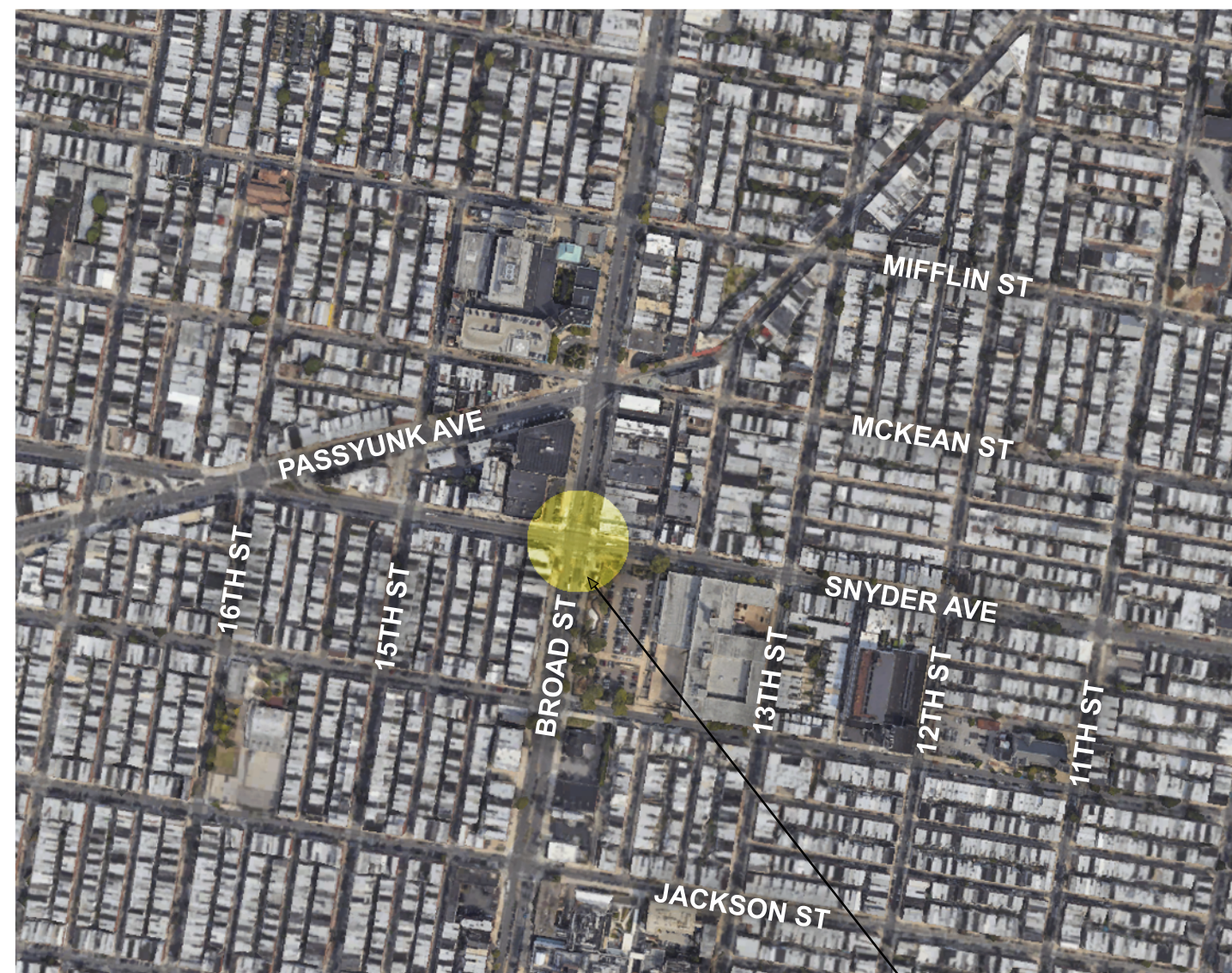
Philadelphia Historical Commission

Philadelphia Register of Historic Places

As of January 20, 2022

Resource Name	Approximate Address	Location	Designation Date	District	District Designation Date	Date
Arnest Mansion (demolished)	3300-99 W Susquehanna Ave	39.989657, -75.187953	1/1/3000			
Bachelors Barge Club	6 Boathouse Row	39.969392, -75.186901	1/5/1984			1893
Bartram House with Garden and dependencies	1650 S 53rd St	39.932086, -75.212326	6/26/1956			
Belmont Mansion	2000 Belmont Mansion Dr	39.990938, -75.213043	6/26/1956			
Benjamin Franklin Bridge over the Delaware River	200 N 5th St	39.953956, -75.140257	12/12/2003			
Blue Bell Tavern	7303 Woodland Ave	39.917310, -75.246506	9/30/1958			
Boelson Cottage	1 M L King Dr	39.989649, -75.202941	5/28/1963			
Broad Street Subway Entrance, City Hall Station	Market St and S. Juniper St, Northwest Corner	39.952479, -75.162765		Cast-Iron Subway Entrances	3/8/2019	1936
Broad Street Subway Entrance, City Hall Station	City Hall Courtyard, Southeast Corner	39.952257, -75.163341		Cast-Iron Subway Entrances	3/8/2019	1931
Broad Street Subway Entrance, City Hall Station	City Hall Courtyard, Northwest Corner	39.952563, -75.163828		Cast-Iron Subway Entrances	3/8/2019	1928
Broad Street Subway Entrance, City Hall Station	N. Broad St and John F. Kennedy Blvd, Southwest Corner	39.953083, -75.163966		Cast-Iron Subway Entrances	3/8/2019	1928
Broad Street Subway Entrance, City Hall Station	N. Broad St and John F. Kennedy Blvd, Southwest Corner	39.953087, -75.163855		Cast-Iron Subway Entrances	3/8/2019	1928
Broad Street Subway Entrance, City Hall Station	Market St and S. Juniper St, Southwest Corner	39.952103, -75.162845		Cast-Iron Subway Entrances	3/8/2019	1936
Broad Street Subway Entrance, Ellsworth-Federal Station	S. Broad St and Federal St, Northeast Corner	39.935775, -75.167030		Cast-Iron Subway Entrances	3/8/2019	1938
Broad Street Subway Entrance, Ellsworth-Federal Station	S. Broad St and Ellsworth St, Southwest Corner	39.936596, -75.167236		Cast-Iron Subway Entrances	3/8/2019	1938
Broad Street Subway Entrance, Hunting Park Station	N. Broad St and W. Bristol St, Southeast Corner	40.018378, -75.148989		Cast-Iron Subway Entrances	3/8/2019	1928
Broad Street Subway Entrance, Hunting Park Station	N. Broad St and W. Roosevelt Blvd, Northwest Corner	40.018161, -75.149448		Cast-Iron Subway Entrances	3/8/2019	1928
Broad Street Subway Entrance, Logan Station	N. Broad St and Lindley Ave, Southeast Corner	40.030331, -75.146435		Cast-Iron Subway Entrances	3/8/2019	1928
Broad Street Subway Entrance, Logan Station	N. Broad St and W. Fishers Ln, Southwest Corner	40.030174, -75.146809		Cast-Iron Subway Entrances	3/8/2019	1928
Broad Street Subway Entrance, Lombard-South Station	S. Broad St and South St, Northeast Corner	39.943752, -75.165334		Cast-Iron Subway Entrances	3/8/2019	1930
Broad Street Subway Entrance, Lombard-South Station	S. Broad St and South St, Northwest Corner	39.943799, -75.165668		Cast-Iron Subway Entrances	3/8/2019	1930
Broad Street Subway Entrance, Snyder Station	S. Broad St and Snyder Ave, Southwest Corner	39.924329, -75.169994		Cast-Iron Subway Entrances	3/8/2019	1938
Broad Street Subway Entrance, Snyder Station	S. Broad St and Snyder Ave, Northwest Corner	39.924544, -75.169855		Cast-Iron Subway Entrances	3/8/2019	1938
Broad Street Subway Entrance, Snyder Station	S. Broad St and Snyder Ave, Southeast Corner	39.924205, -75.169487		Cast-Iron Subway Entrances	3/8/2019	1938
Broad Street Subway Entrance, Tasker-Morris Station	S. Broad St and Tasker St, Southeast Corner	39.930300, -75.168226		Cast-Iron Subway Entrances	3/8/2019	1938
Broad Street Subway Entrance, Tasker-Morris Station	S. Broad St and Morris St, Northeast Corner	39.929296, -75.168380		Cast-Iron Subway Entrances	3/8/2019	1938
Broad Street Subway Entrance, Tasker-Morris Station	S. Broad St and Tasker St, Southwest Corner	39.930357, -75.168593		Cast-Iron Subway Entrances	3/8/2019	1938
Broad-Ridge Spur Entrance, Spring Garden Station	Ridge Ave and Buttonwood St, Northwest Corner	39.961008, -75.157003		Cast-Iron Subway Entrances	3/8/2019	1932
Byberry Burial Ground	14700 Townsend Rd	40.115928, -74.969514	10/9/2015			
Cedar Grove	4001 Lansdowne Dr	39.979162, -75.204385	6/26/1956			
Chamounix Mansion	3250 Chamounix Dr	40.003789, -75.196359	6/26/1956			
Christopher Columbus Statue	2700 S Broad St	39.915548, -75.172079	3/10/2017			
College Boat Club of University of Pennsylvania	11 Boathouse Row	39.969572, -75.188371	1/5/1984			1874/1920
Crescent Boat Club	5 Boathouse Row	39.969326, -75.186586	1/5/1984			1869
Dickens and Little Nell Statue, Clark Park	4400 Chester Ave	39.948726, -75.209522	10/12/2001			1894
Dream Garden Glass Mosaic, Curtis Center	170 S Independence W Mall	39.948143, -75.151256	11/30/1998			1916
East Park Canoe House	2400 Kelly Dr	39.993553, -75.193608	5/10/1995			
Eastern State Penitentiary	2101-99 Fairmount Ave	39.968258, -75.172660	5/7/1981			
Fairmount Rowing Association	2-3 Boathouse Row	39.969197, -75.185894	1/5/1984			
Fairmount Water Works	620-90 Aquarium Dr	39.966347, -75.183599	6/26/1956			
Falls Bridge over the Schuylkill River	Falls Rd	40.008516, -75.197408	1/14/2022			1895
Fort Mifflin	1 Fort Mifflin Rd	39.875589, -75.212908	6/26/1956			
Founders Memorial Bell	1 S Broad St	39.951169, -75.163486	6/14/2000			





STATION LOCATION MAP  
N.T.S.

PROJECT  
LOCATION



Drawing Title:	<b>SITE LOCATION</b>	Date:	09/26/23
Project:	<b>SNYDER METRO SIGNAGE AND WAYFINDING PROGRAM</b>	Constr. Contract No.	196924
Address:	<b>2100 S. BROAD ST. PHILADELPHIA, PA 19145</b>	Scale:	N.T.S.





SOUTHEAST STATION STAIR ENTRANCE



NORTHWEST STATION STAIR ENTRANCE



SOUTHWEST STATION STAIR ENTRANCE

PHOTOGRAPHS TAKEN: 06/13/23

**Michael Baker**  
INTERNATIONAL

**SEPTA**

Drawing Title:	EXISTING CONDITIONS	Date:	09/26/23
Project:	SNYDER METRO SIGNAGE AND WAYFINDING PROGRAM	Constr. Contract No.	196924
Address:	2100 S. BROAD ST. PHILADELPHIA, PA 19145	Scale:	N.T.S.

Drawing  
Number:  
**A3**





SOUTHWEST CORNER



NORTHWEST CORNER



SOUTHEAST CORNER

PHOTOGRAPHS TAKEN: 06/13/23

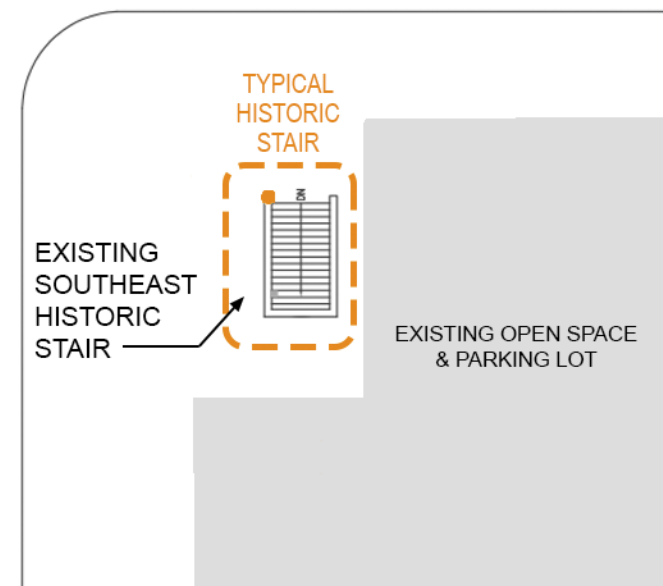
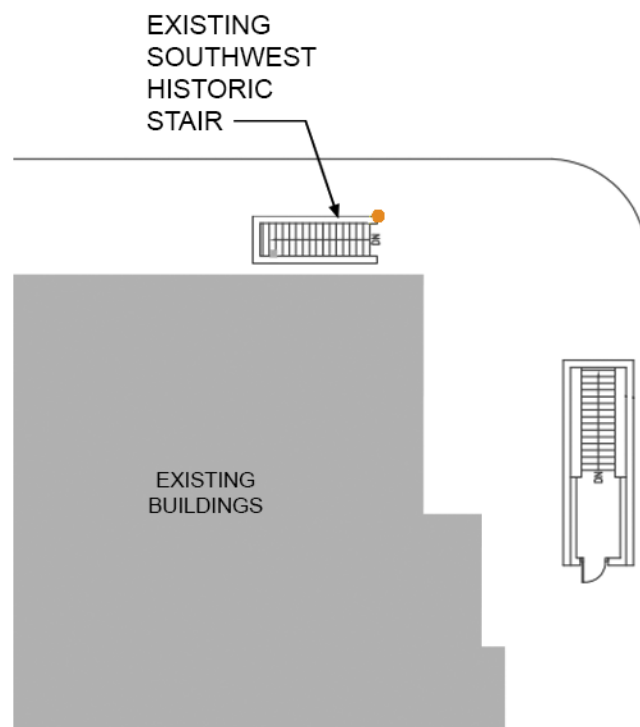
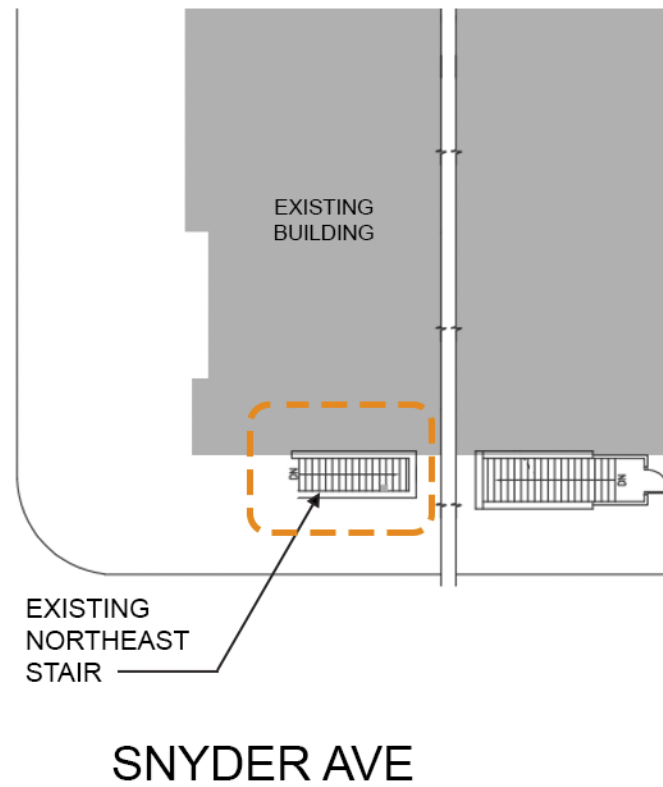
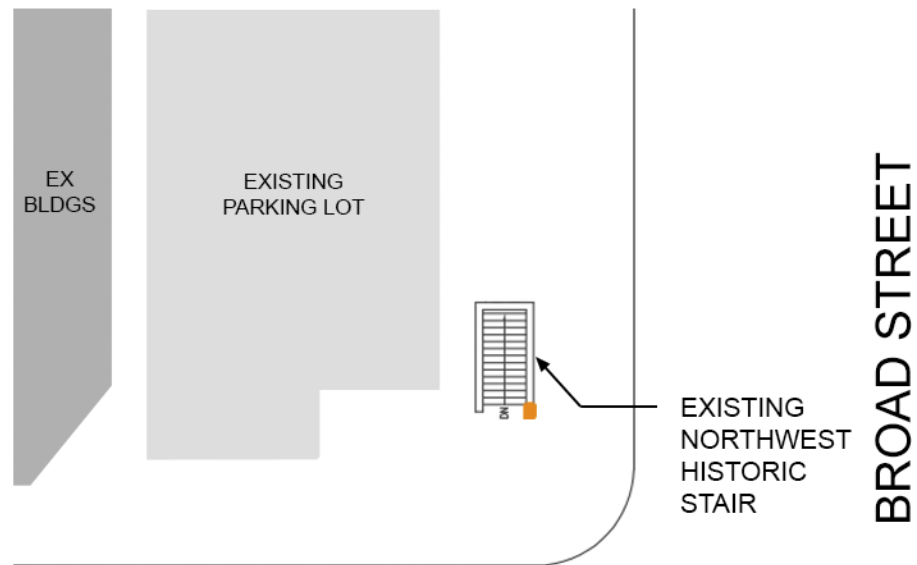
**Michael Baker**  
INTERNATIONAL

**SEPTA**

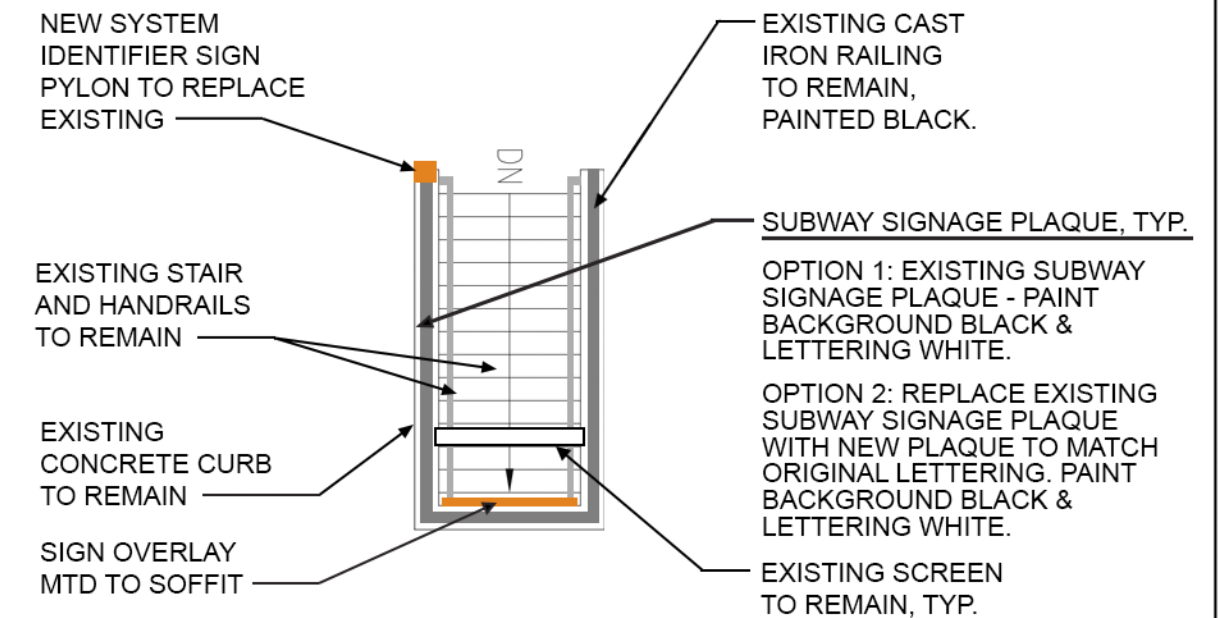
Drawing Title:	CONTEXT PHOTOS	Date:	09/26/23
Project:	SNYDER METRO SIGNAGE AND WAYFINDING PROGRAM	Constr. Contract No.	196924
Address:	2100 S. BROAD ST. PHILADELPHIA, PA 19145	Scale:	N.T.S.

Drawing  
Number:  
**A4**

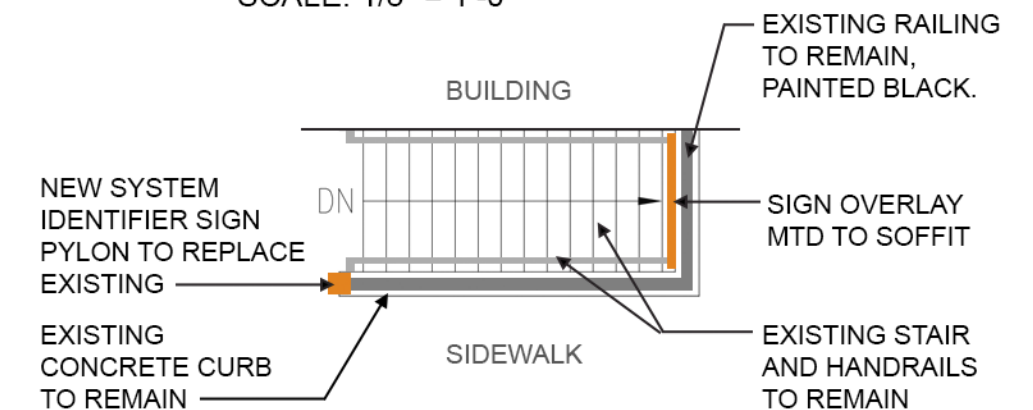




 **STREET LEVEL PLAN**  
SCALE: N.T.S.



**TYPICAL STAIR WITH HISTORIC ENTRANCE**  
**ENLARGED PLAN**  
SCALE: 1/8" = 1'-0"



**NE STAIR ENTRANCE**  
**ENLARGED PLAN**  
SCALE: 1/8" = 1'-0"

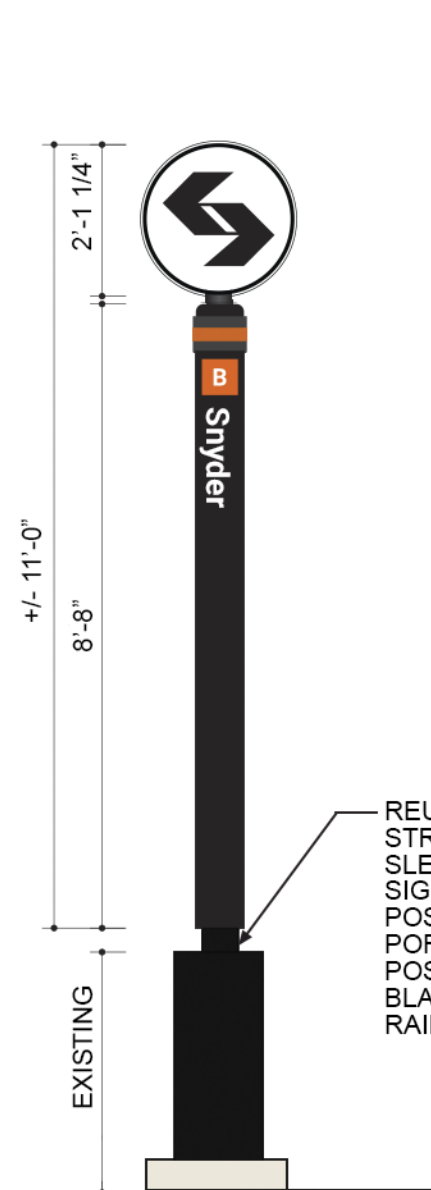




TYPICAL PERSPECTIVE

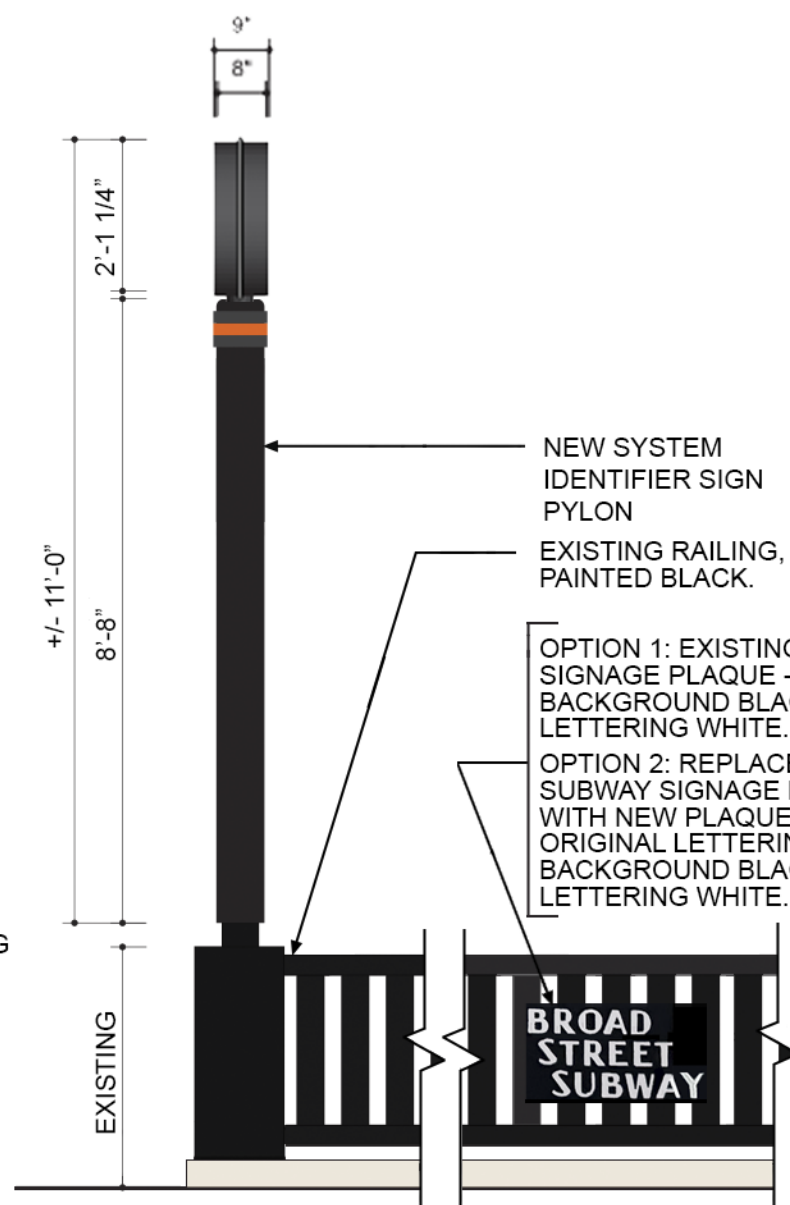
Drawing Title:	<b>TYPICAL PERSPECTIVE VIEW</b>	Date:	09/26/23
Project:	<b>SNYDER</b> METRO SIGNAGE AND WAYFINDING PROGRAM	Constr. Contract No.	196924
Address:	2100 S. BROAD ST. PHILADELPHIA, PA 19145	Scale:	N.T.S.





**FRONT VIEW**  
SCALE: 3/8" = 1'-0"

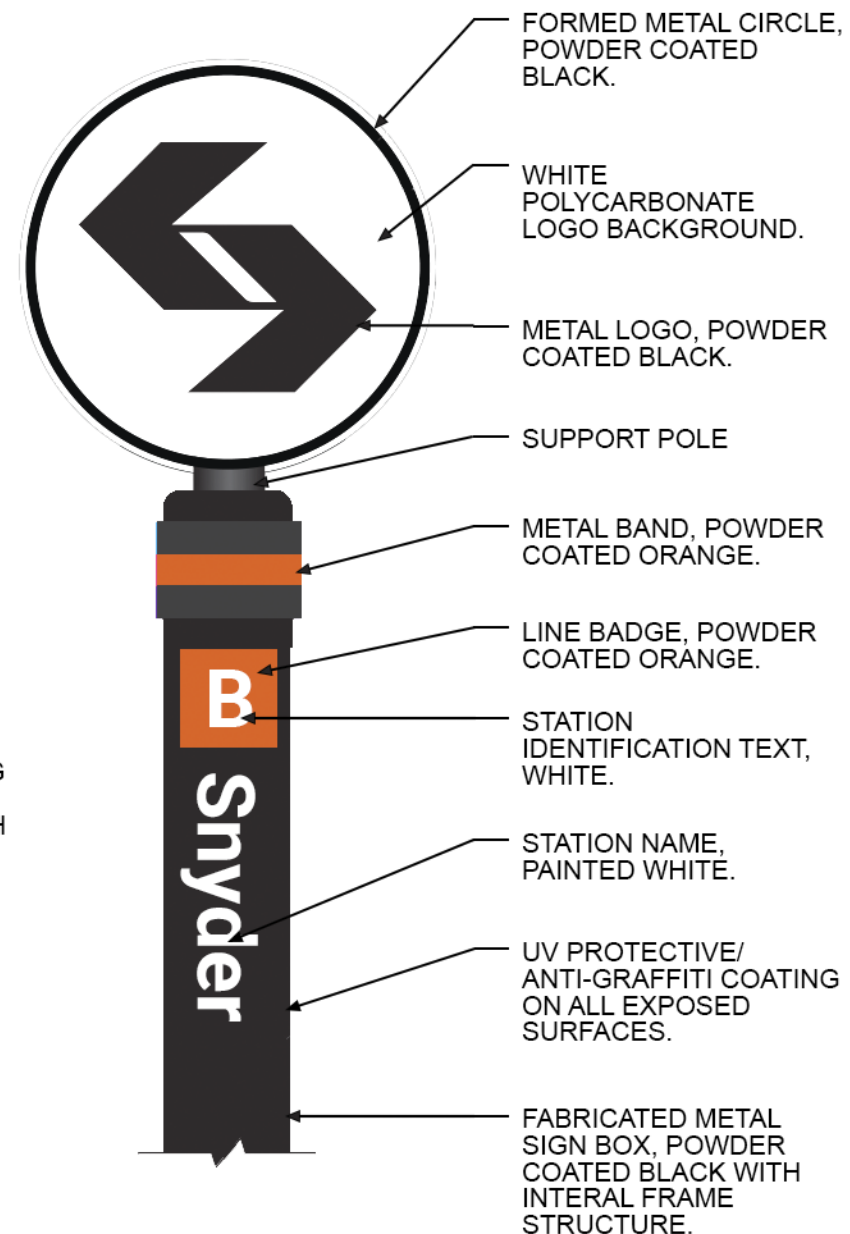
REUSE EXISTING STRUCTURAL POST. SLEEVE NEW PYLON SIGN OVER EXISTING POST. ANY EXPOSED PORTION OF EXISTING POST TO BE PAINTED BLACK TO MATCH RAILING.



**SIDE VIEW**  
SCALE: 3/8" = 1'-0"

NEW SYSTEM IDENTIFIER SIGN PYLON  
EXISTING RAILING, PAINTED BLACK.

OPTION 1: EXISTING SUBWAY SIGNAGE PLAQUE - PAINT BACKGROUND BLACK & LETTERING WHITE.  
OPTION 2: REPLACE EXISTING SUBWAY SIGNAGE PLAQUE WITH NEW PLAQUE TO MATCH ORIGINAL LETTERING. PAINT BACKGROUND BLACK & LETTERING WHITE.




**ENLARGED PYLON DETAIL**  
SCALE: 1" = 1'-0"



**TYPICAL EXISTING SOFFIT MOUNTED SIGNS TO BE OVERLAID**





PHILADELPHIA ART COMMISSION - SIGN COMMITTEE  
09/26/23

## WALNUT-LOCUST METRO SIGNAGE AND WAYFINDING PROGRAM

200 S. BROAD ST.  
PHILADELPHIA, PA 19102

PREPARED BY:

**Michael Baker**

INTERNATIONAL

1818 MARKET STREET, SUITE 3110  
PHILADELPHIA, PA 19103







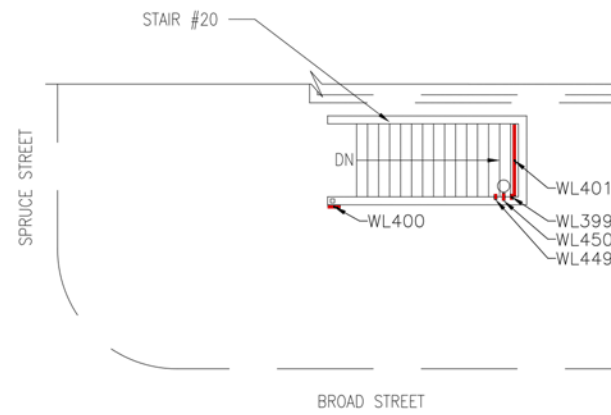
STATION LOCATION MAP  
N.T.S.

PROJECT  
LOCATION

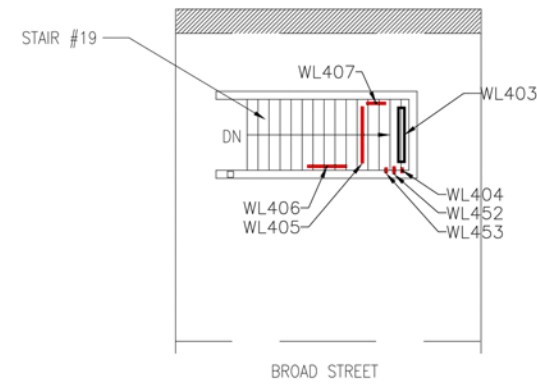


Drawing Title:	<b>SITE LOCATION</b>	Date:	09/26/23
Project:	<b>WALNUT-LOCUST</b> METRO SIGNAGE AND WAYFINDING PROGRAM	Constr. Contract No.	196924
Address:	200 S. BROAD ST. PHILADELPHIA, PA 19102	Scale:	N.T.S.

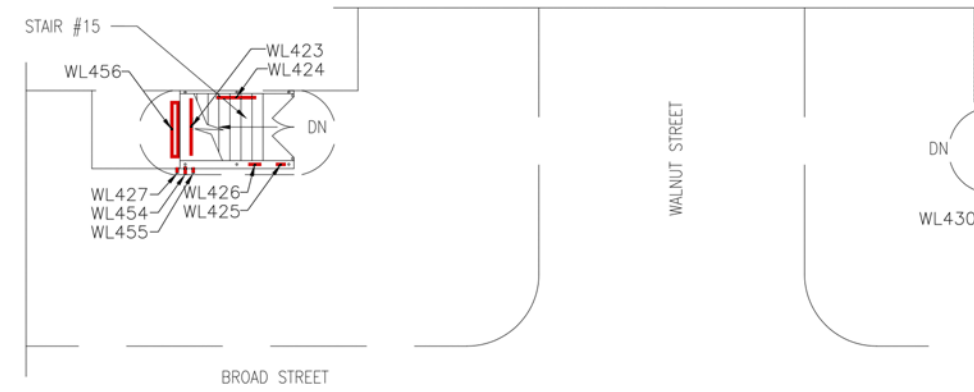




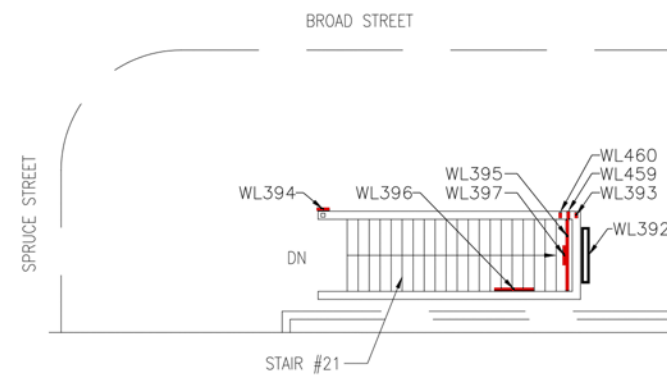
1 STREET LEVEL - STAIR #20



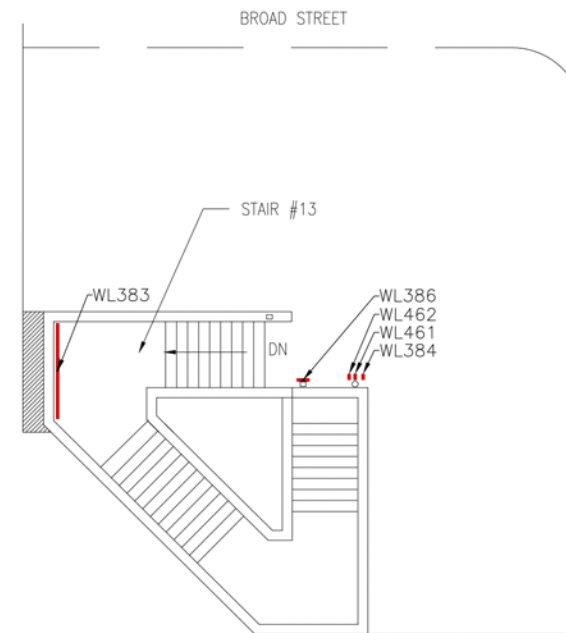
2 STREET LEVEL - STAIR #19



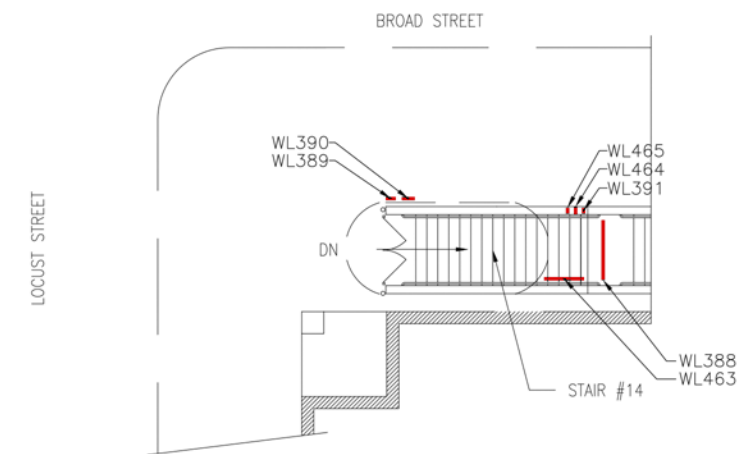
3 STREET LEVEL - STAIRS #15 AND #16



4 STREET LEVEL - STAIR #21



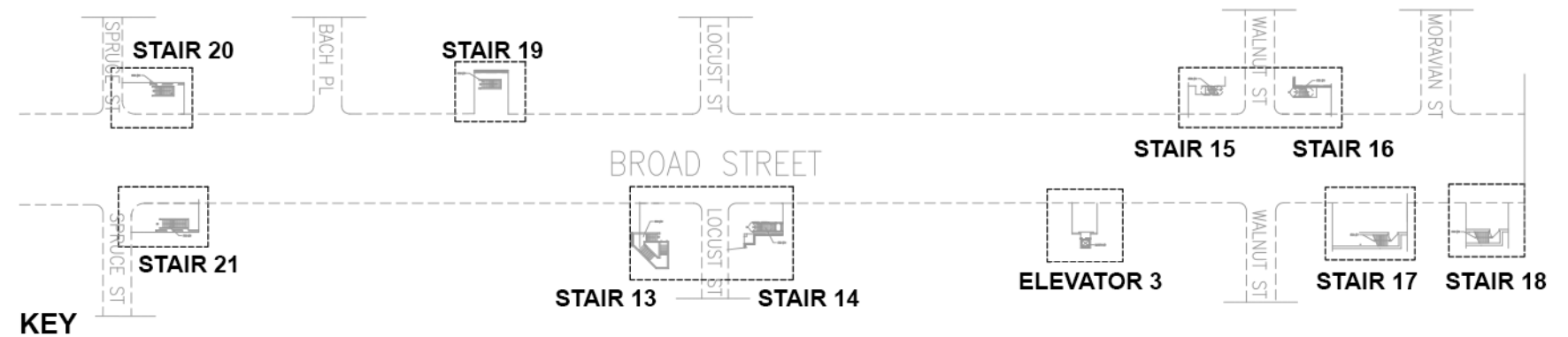
5 STREET LEVEL - STAIRS #13 AND #14



## STREET LEVEL PLANS

SCALE: 1/16" = 1'-0"

EXISTING SIGN KEY	
ER096	
	SIGN REFERENCE NUMBER
	STATION REFERENCE
	EXISTING SIGN NO ACTION REQUIRED
	EXISTING ELECTRONIC SIGN NO ACTION REQUIRED
	EXISTING SIGN TO BE DEMOLISHED
	EXISTING SIGN TO BE OVERLAID



**Michael Baker**  
INTERNATIONAL



Drawing Title:  
**EXISTING CONDITIONS - PLANS**

Project:  
**WALNUT-LOCUST  
METRO SIGNAGE AND WAYFINDING PROGRAM**

Address:  
**200 S. BROAD ST.  
PHILADELPHIA, PA 19102**

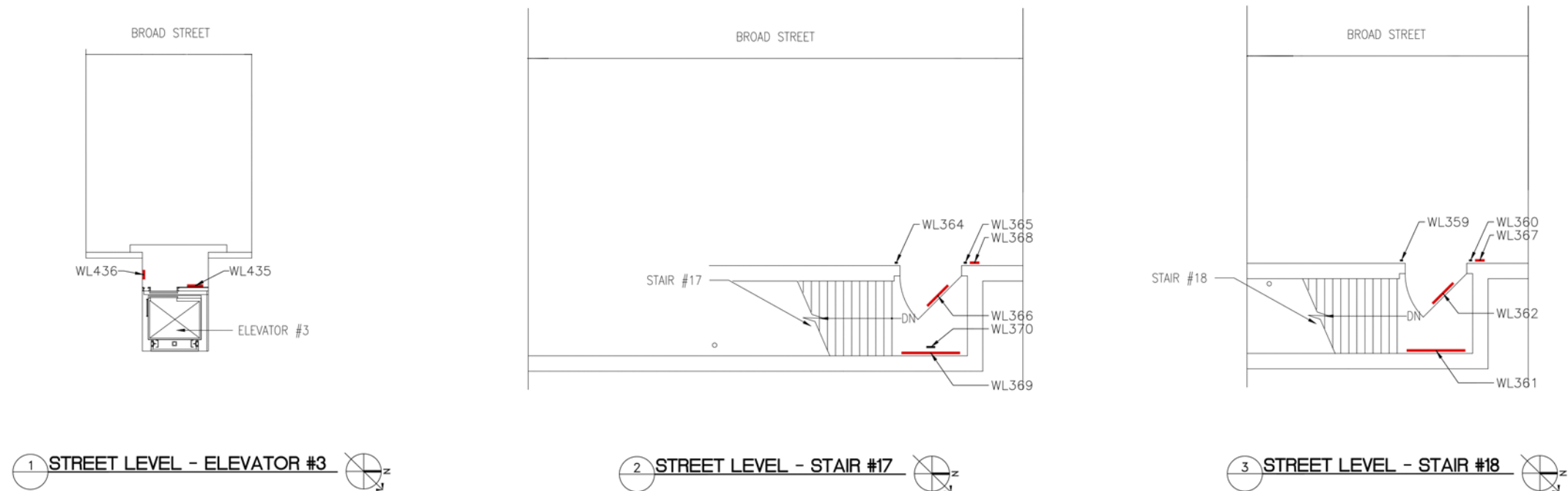
Date:  
**09/26/23**

Constr. Contract No.  
**196924**

Scale:  
**SEE DWGS**

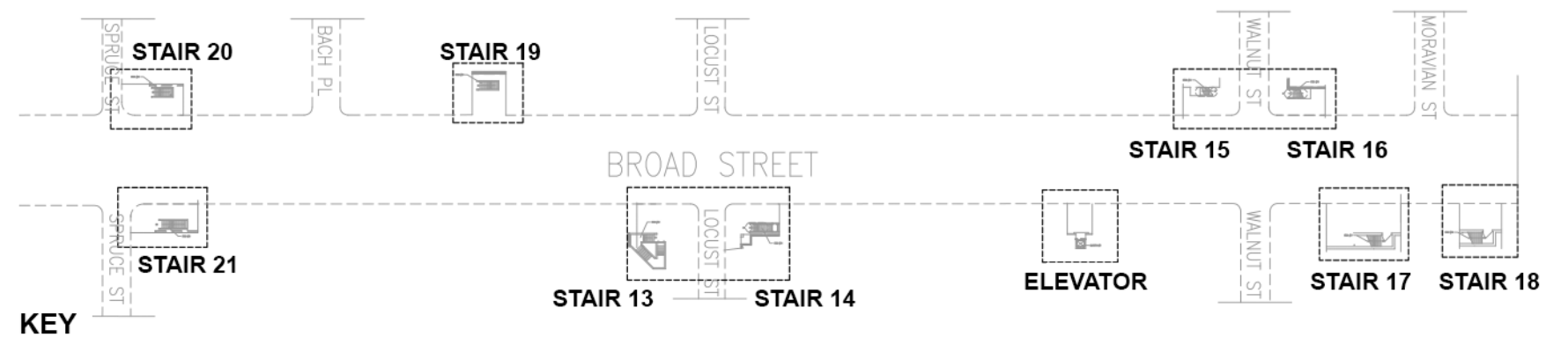
Drawing  
Number:  
**A2**





**STREET LEVEL PLANS**  
SCALE: 1/16" = 1'-0"

EXISTING SIGN KEY	
ER096	
	SIGN REFERENCE NUMBER
	STATION REFERENCE
	EXISTING SIGN NO ACTION REQUIRED
	EXISTING ELECTRONIC SIGN NO ACTION REQUIRED
	EXISTING SIGN TO BE DEMOLISHED
	EXISTING SIGN TO BE OVERLAID
















































**Michael Baker**  
INTERNATIONAL

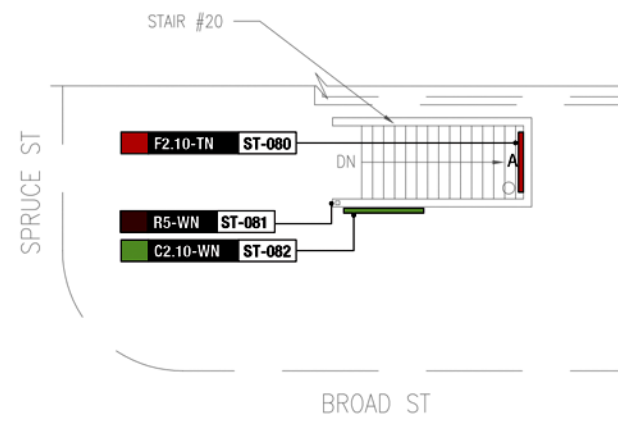


Drawing Title:	<b>EXISTING CONDITIONS - PLANS</b>	Date:	09/26/23	Drawing Number: <b>A3</b>
Project:	<b>WALNUT-LOCUST METRO SIGNAGE AND WAYFINDING PROGRAM</b>	Constr. Contract No.:	196924	
Address:	<b>200 S. BROAD ST. PHILADELPHIA, PA 19102</b>	Scale:	SEE DWGS	

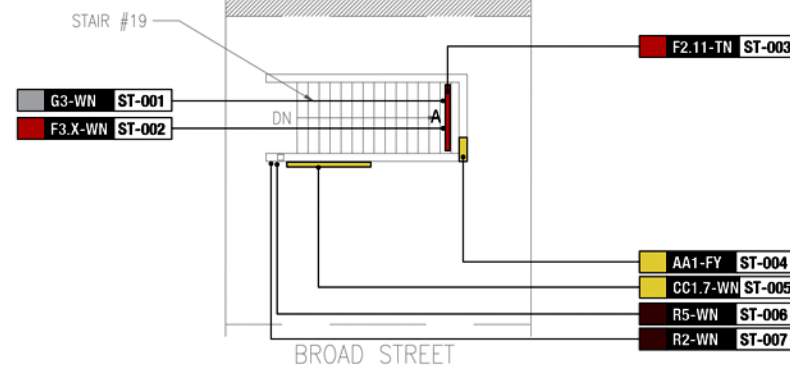


WL359	INFORMATION STATION		NO ACTION REQUIRED	WL390	ADA HANDICAP ACCESS		TO BE DEMOLISHED	WL403	VIDEO DISPLAY		NO ACTION REQUIRED	WL435	ADA INFORMATION HANDICAP ACCE		TO BE DEMOLISHED	WL459	SYSTEM IDENTIFIER PYLON		TO BE DEMOLISHED EXISTING SIGN POLE AND WIRING TO BE MAINTAINED. ONLY FLAG-MOUNT SIGNS AND TOP ILLUMINATED SIGN TO BE REMOVED AND REPLACED BY PERMANENT FABRICATION. VIF INSTALLED CONDITIONS.
WL360	INFORMATION STATION		NO ACTION REQUIRED	WL391	INFORMATION STATION		TO BE DEMOLISHED EXISTING SIGN POLE AND WIRING TO BE MAINTAINED. ONLY FLAG-MOUNT SIGNS AND TOP ILLUMINATED SIGN TO BE REMOVED AND REPLACED BY PERMANENT FABRICATION. VIF INSTALLED CONDITIONS.	WL404	INFORMATION STATION		EXISTING SIGN POLE AND WIRING TO BE MAINTAINED. ONLY FLAG-MOUNT SIGNS AND TOP ILLUMINATED SIGN TO BE REMOVED AND REPLACED BY PERMANENT FABRICATION. VIF INSTALLED CONDITIONS.	WL436	ADA INFORMATION HANDICAP ACCE		TO BE DEMOLISHED				
WL365	INFORMATION STATION		NO ACTION REQUIRED	WL392	VIDEO DISPLAY		NO ACTION REQUIRED	WL405	INFORMATION STATION		TO BE DEMOLISHED	WL449	INFORMATION STATION		TO BE DEMOLISHED EXISTING SIGN POLE AND WIRING TO BE MAINTAINED. ONLY FLAG-MOUNT SIGNS AND TOP ILLUMINATED SIGN TO BE REMOVED AND REPLACED BY PERMANENT FABRICATION. VIF INSTALLED CONDITIONS.				
WL366	INFORMATION NIGHT OWL		TO BE DEMOLISHED	WL393	INFORMATION STATION		TO BE DEMOLISHED EXISTING SIGN POLE AND WIRING TO BE MAINTAINED. ONLY FLAG-MOUNT SIGNS AND TOP ILLUMINATED SIGN TO BE REMOVED AND REPLACED BY PERMANENT FABRICATION. VIF INSTALLED CONDITIONS.	WL406	INFORMATION NIGHT OWL		TO BE DEMOLISHED	WL450	SYSTEM IDENTIFIER PYLON		TO BE DEMOLISHED EXISTING SIGN POLE AND WIRING TO BE MAINTAINED. ONLY FLAG-MOUNT SIGNS AND TOP ILLUMINATED SIGN TO BE REMOVED AND REPLACED BY PERMANENT FABRICATION. VIF INSTALLED CONDITIONS.				
WL367	ADA HANDICAP ACCESS		TO BE DEMOLISHED	WL394	ADA INFORMATION HANDICAP ACCESS		TO BE DEMOLISHED EXISTING POLE TO BE MAINTAINED.	WL407	INFORMATION STAIRWAY CLOSED		TO BE DEMOLISHED	WL452	SYSTEM IDENTIFIER PYLON		TO BE DEMOLISHED EXISTING SIGN POLE AND WIRING TO BE MAINTAINED. ONLY FLAG-MOUNT SIGNS AND TOP ILLUMINATED SIGN TO BE REMOVED AND REPLACED BY PERMANENT FABRICATION. VIF INSTALLED CONDITIONS.				
WL368	ADA HANDICAP ACCESS		TO BE DEMOLISHED	WL395	INFORMATION STATION		TO BE DEMOLISHED	WL424	INFORMATION NIGHT OWL		TO BE DEMOLISHED	WL453	INFORMATION STATION		TO BE DEMOLISHED EXISTING SIGN POLE AND WIRING TO BE MAINTAINED. ONLY FLAG-MOUNT SIGNS AND TOP ILLUMINATED SIGN TO BE REMOVED AND REPLACED BY PERMANENT FABRICATION. VIF INSTALLED CONDITIONS.				
WL383	INFORMATION STATION		TO BE DEMOLISHED	WL396	INFORMATION NIGHT OWL		TO BE DEMOLISHED	WL425	ADA HANDICAP ACCESS		TO BE DEMOLISHED	WL454	SYSTEM IDENTIFIER PYLON		TO BE DEMOLISHED EXISTING SIGN POLE AND WIRING TO BE MAINTAINED. ONLY FLAG-MOUNT SIGNS AND TOP ILLUMINATED SIGN TO BE REMOVED AND REPLACED BY PERMANENT FABRICATION. VIF INSTALLED CONDITIONS.				
WL384	INFORMATION STATION		TO BE DEMOLISHED EXISTING SIGN POLE AND WIRING TO BE MAINTAINED. ONLY FLAG-MOUNT SIGNS AND TOP ILLUMINATED SIGN TO BE REMOVED AND REPLACED BY PERMANENT FABRICATION. VIF INSTALLED CONDITIONS.	WL397	INFORMATION STAIRWAY CLOSED		TO BE DEMOLISHED	WL426	ADA HANDICAP ACCESS		TO BE DEMOLISHED	WL455	INFORMATION STATION		TO BE DEMOLISHED EXISTING SIGN POLE AND WIRING TO BE MAINTAINED. ONLY FLAG-MOUNT SIGNS AND TOP ILLUMINATED SIGN TO BE REMOVED AND REPLACED BY PERMANENT FABRICATION. VIF INSTALLED CONDITIONS.				
WL385	VIEW (FOR REFERENCE)		N/A	WL399	INFORMATION STATION		TO BE DEMOLISHED EXISTING SIGN POLE AND WIRING TO BE MAINTAINED. ONLY FLAG-MOUNT SIGNS AND TOP ILLUMINATED SIGN TO BE REMOVED AND REPLACED BY PERMANENT FABRICATION. VIF INSTALLED CONDITIONS.	WL427	INFORMATION STATION		EXISTING SIGN POLE AND WIRING TO BE MAINTAINED. ONLY FLAG-MOUNT SIGNS AND TOP ILLUMINATED SIGN TO BE REMOVED AND REPLACED BY PERMANENT FABRICATION. VIF INSTALLED CONDITIONS.	WL456	VIDEO DISPLAY		TO BE DEMOLISHED				
WL386	INFORMATION HANDICAP ACCESS		TO BE DEMOLISHED EXISTING POLE TO BE MAINTAINED.	WL400	ADA INFORMATION HANDICAP ACCESS		TO BE DEMOLISHED EXISTING POLE TO BE MAINTAINED.	WL430	ADA HANDICAP ACCESS		TO BE DEMOLISHED	WL457	SYSTEM IDENTIFIER PYLON		TO BE DEMOLISHED EXISTING SIGN POLE AND WIRING TO BE MAINTAINED. ONLY FLAG-MOUNT SIGNS AND TOP ILLUMINATED SIGN TO BE REMOVED AND REPLACED BY PERMANENT FABRICATION. VIF INSTALLED CONDITIONS.				
WL389	ADA HANDICAP ACCESS		TO BE DEMOLISHED	WL401	INFORMATION STATION		TO BE DEMOLISHED	WL431	INFORMATION STATION		TO BE DEMOLISHED EXISTING SIGN POLE AND WIRING TO BE MAINTAINED. ONLY FLAG-MOUNT SIGNS AND TOP ILLUMINATED SIGN TO BE REMOVED AND REPLACED BY PERMANENT FABRICATION. VIF INSTALLED CONDITIONS.	WL458	INFORMATION STATION		TO BE DEMOLISHED				

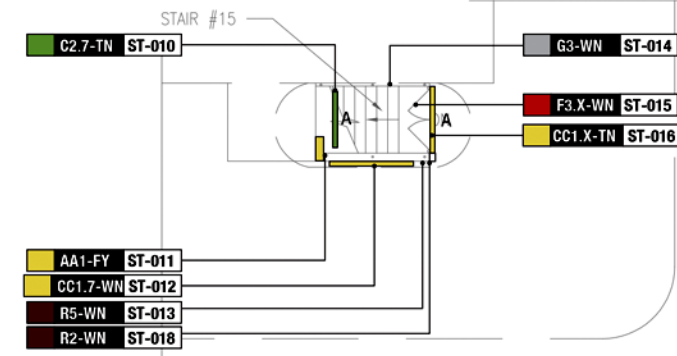




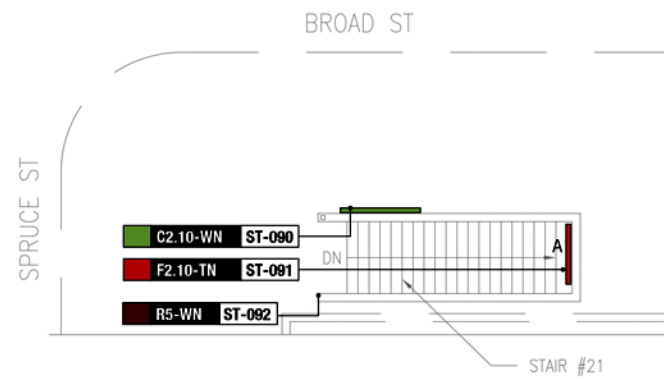
1 STREET LEVEL - STAIR #20



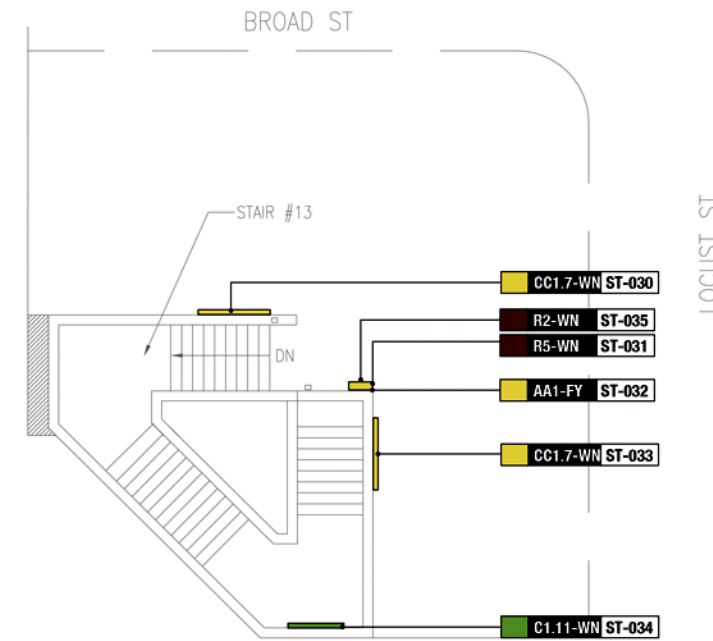
2 STREET LEVEL - STAIR #19



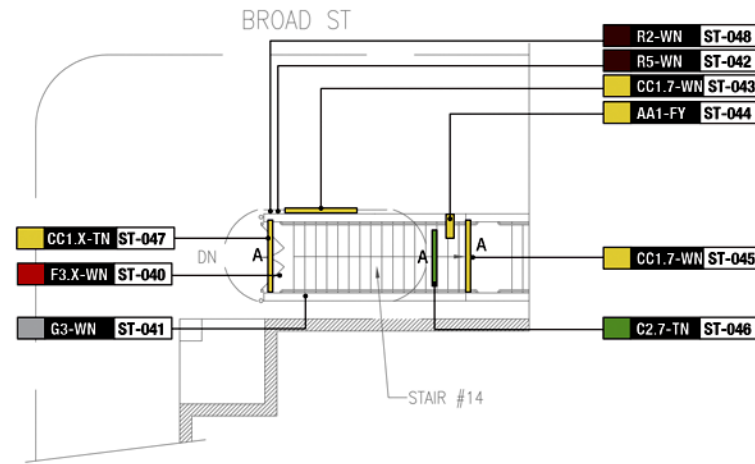
3 STREET LEVEL - STAIRS #15 AND #16



3 STREET LEVEL - STAIR #21

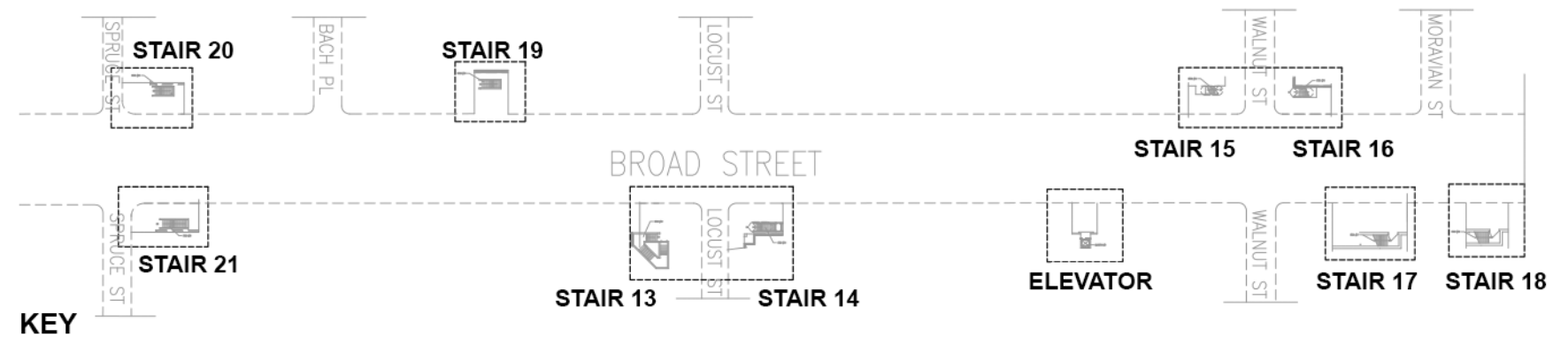


4 STREET LEVEL - STAIRS #13 AND #14

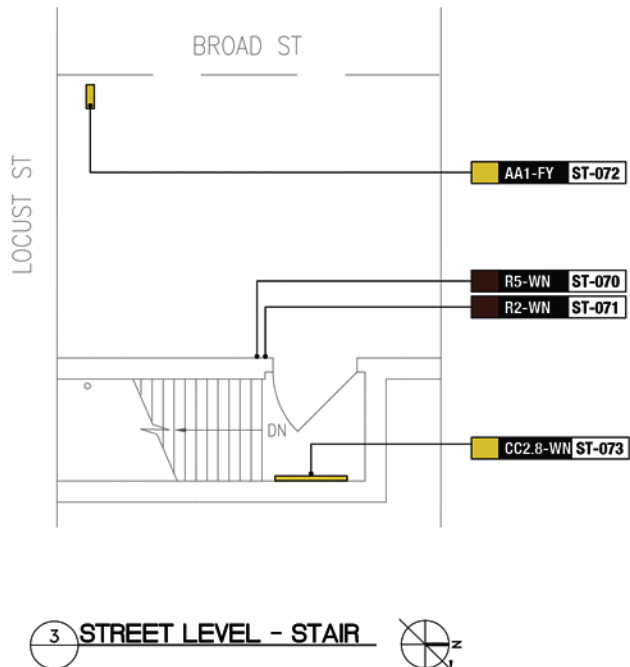
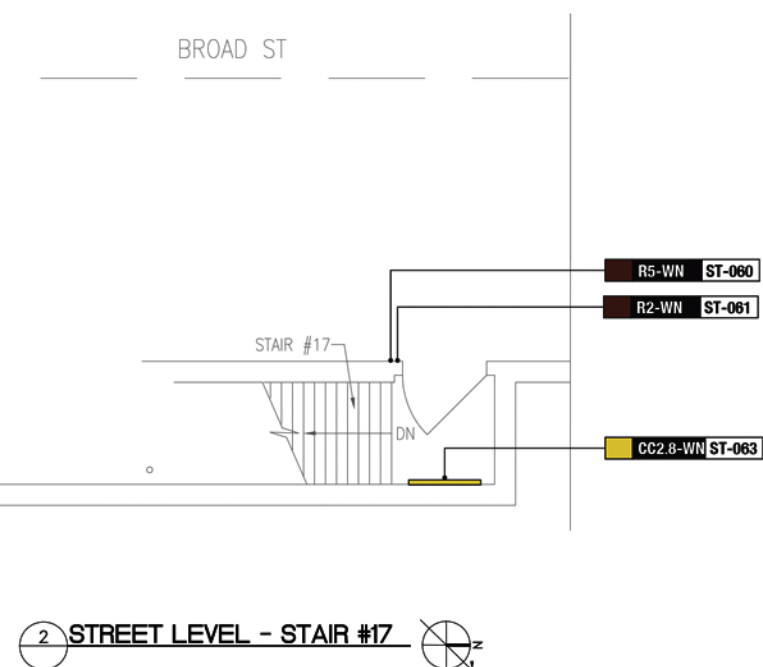
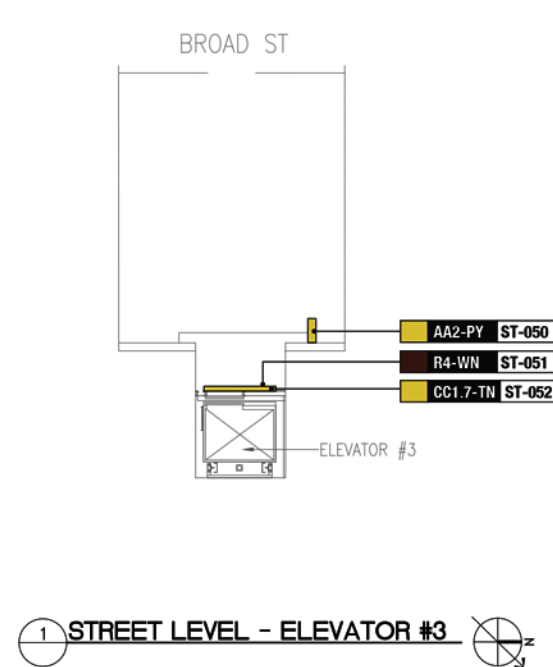


SIGN TAG LEGEND	
Sign type Color	Sign type
ST Street	ST Street
PL Platform	PL Platform
MZ Mezzanine	MZ Mezzanine
OP Overpass	OP Overpass
OE Overpass East	OE Overpass East
OW Overpass West	OW Overpass West
	Specific Sign Location
A1.1-WN L1-000	
Powered:	Powered:
Y Yes	Y Yes
N No	N No
D Data	D Data
Mounting Style:	Mounting Style:
P Projecting	P Projecting
S Suspended	S Suspended
F Freestanding	F Freestanding
W Wall-mounted	W Wall-mounted
G Glass	G Glass
C Column	C Column
D Door	D Door
T Transom	T Transom
SIGN TYPES	
AA1.1-WN L1-000 Identification Sign	R1.1-WN L1-000 Room Sign
D1.1-WN L1-000 Directional Sign (6')	Y1.1-WN L1-000 Insert Holder
M1.1-WN L1-000 Maps	W1.1-WN L1-000 Graphics
J1.1-WN L1-000 Amenity Sign	X1.1-WN L1-000 Turnstile ID
A1.1-WN L1-000 Directional Sign (8')	X1.1-WN L1-000 n/a
G1.1-WN L1-000 Regulatory Sign	X1.1-WN L1-000 n/a

STREET LEVEL PLANS  
SCALE: 1/16" = 1'-0"







**STREET LEVEL PLANS**  
SCALE: 1/16" = 1'-0"

**SIGN TAG LEGEND**

Sign type Color: **AA1.1-WN L1-000**

Sign type: **A1.1-WN L1-000**

Specific Sign Location: **L1-000**

Powered:  
Y Yes  
N No  
D Data

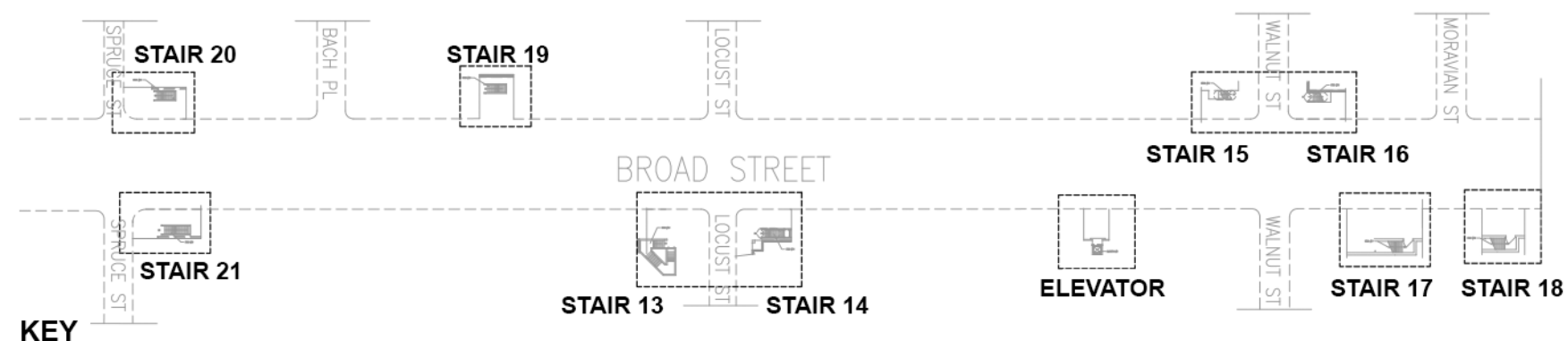
Mounting Style:  
P Projecting  
S Suspended  
F Freestanding  
W Wall-mounted

ST Street  
PL Platform  
MZ Mezzanine  
OP Overpass  
OE Overpass East  
OW Overpass West

G Glass  
C Column  
D Door  
T Transom

**SIGN TYPES**

AA1.1-WN L1-000 Identification Sign	R1.1-WN L1-000 Room Sign
D1.1-WN L1-000 Directional Sign (6')	Y1.1-WN L1-000 Insert Holder
M1.1-WN L1-000 Maps	W1.1-WN L1-000 Graphics
J1.1-WN L1-000 Amenity Sign	X1.1-WN L1-000 Turnstile ID
A1.1-WN L1-000 Directional Sign (8')	X1.1-WN L1-000 n/a
G1.1-WN L1-000 Regulatory Sign	X1.1-WN L1-000 n/a









**STAIR 15**  
BROAD ST & WALNUT ST - SW CORNER




**STAIR 16**  
BROAD ST & WALNUT ST - NW CORNER



**STAIR 19**  
BROAD ST - WEST SIDE



**STAIR 13**  
BROAD ST & LOCUST ST - SW CORNER



**STAIR 14**  
BROAD ST & LOCUST ST - NE CORNER





**ELEVATOR**  
BROAD ST - EAST SIDE




**STAIR 17**  
BROAD ST & WALNUT ST - NE CORNER



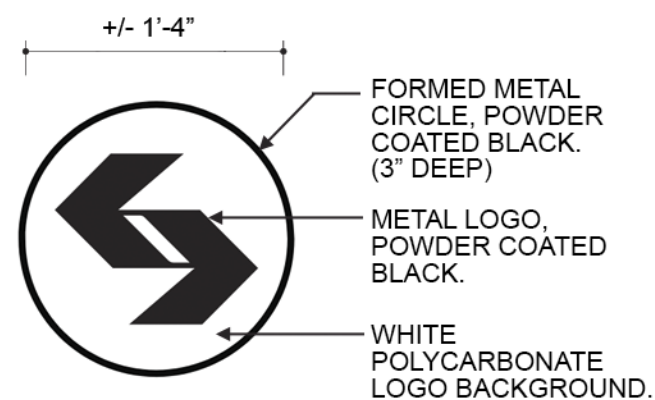
**STAIR 18**  
BROAD ST & WALNUT ST - NE CORNER

Drawing Title:	<b>PERSPECTIVES</b>	Date:	09/26/23
Project:	<b>WALNUT-LOCUST</b> METRO SIGNAGE AND WAYFINDING PROGRAM	Constr. Contract No.	196924
Address:	200 S. BROAD ST. PHILADELPHIA, PA 19102	Scale:	N.T.S.

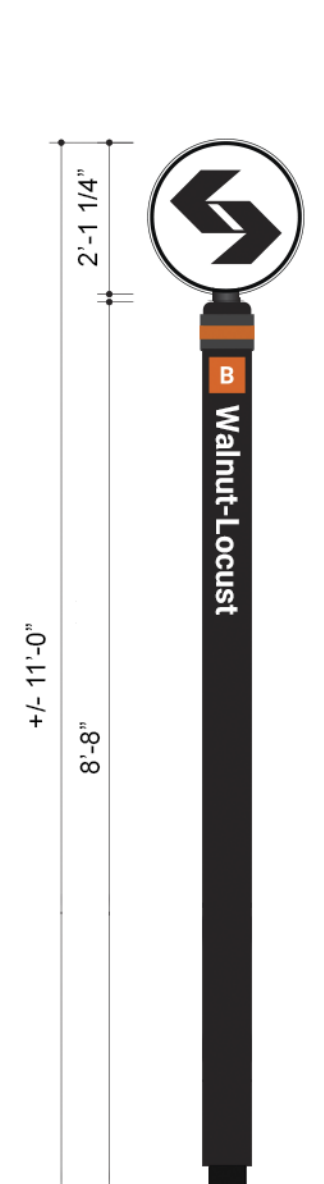




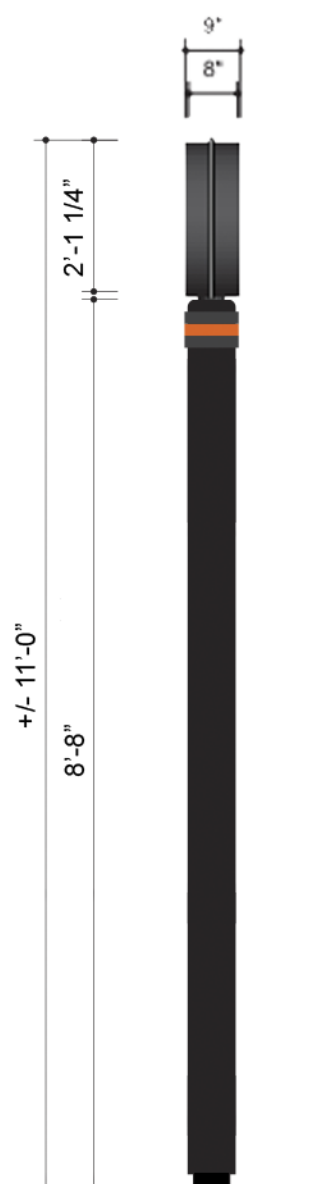
**SIGN AA2**  
SCALE: N.T.S.




**SIGN AA2**  
SCALE: N.T.S.



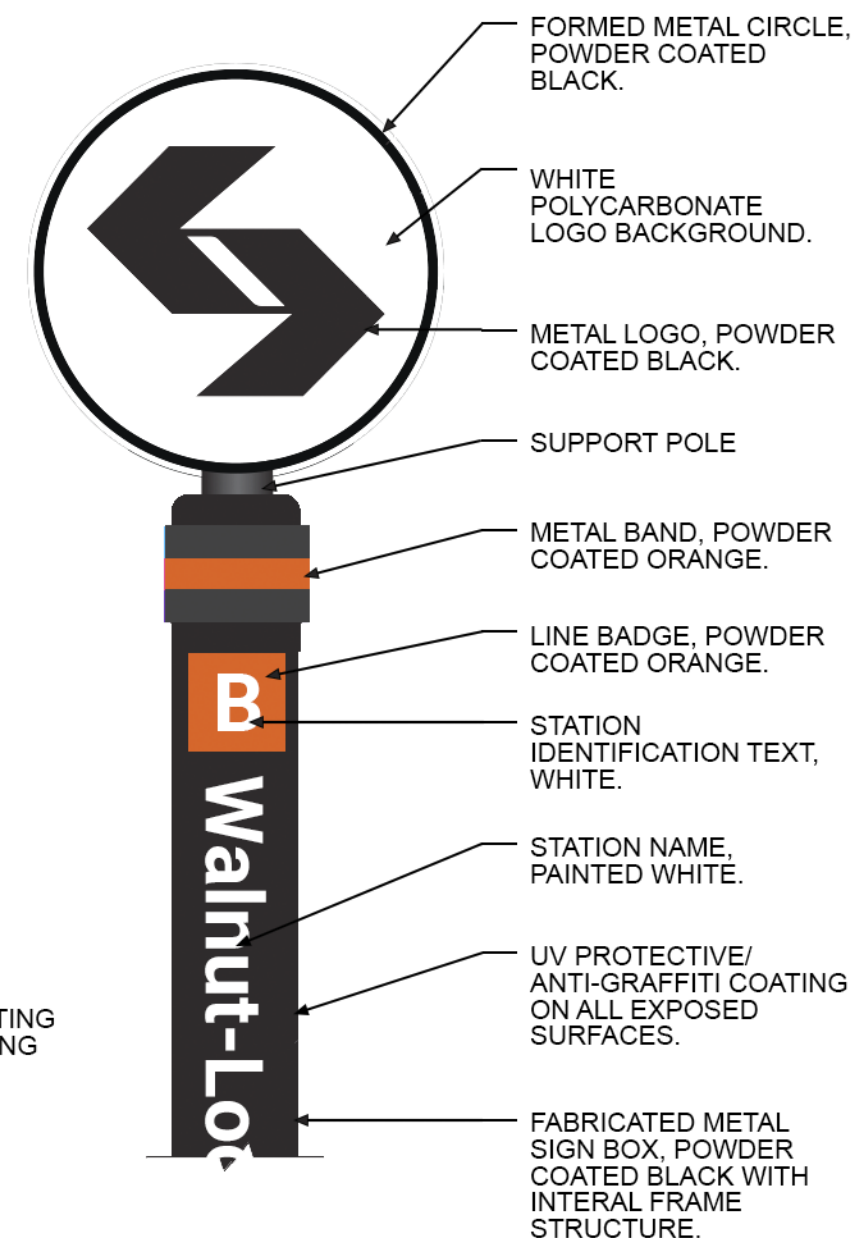
**SIGN AA1 -  
FREESTANDING  
PYLON - FRONT VIEW**  
SCALE: 3/8" = 1'-0"



**SIGN AA1 -  
FREESTANDING  
PYLON - SIDE VIEW**  
SCALE: 3/8" = 1'-0"



**SIGN AA1 -  
RAILING MOUNTED  
PYLON - SIDE VIEW**  
SCALE: 3/8" = 1'-0"



**ENLARGED PYLON DETAIL**  
SCALE: 1" = 1'-0"

**GENERAL PYLON NOTE:** REUSE EXISTING STRUCTURAL POST. SLEEVE NEW PYLON SIGN OVER EXISTING POST. ANY EXPOSED PORTION OF EXISTING POST TO BE PAINTED BLACK TO MATCH.



B Walnut-Locust



CC1.7-WN	ST-005	CC1.7-WN	ST-012	CC1.7-WN	ST-024
CC1.7-WN	ST-030	CC1.7-WN	ST-033	CC1.7-WN	ST-043
CC1.7-WN	ST-045	CC1.7-WN	ST-052		

B Walnut-Locust

CC1.X-WN	ST-016	CC1.X-WN	ST-026
CC1.X-WN	ST-047		

# Late Night Service

Walnut-Locust

Travel Direction	 Last Trip	 First Trip
Northbound	12:32 AM	5:05 AM
Southbound	12:25 AM	5:24 AM

Trains run 24 hours on Friday & Saturday

F3.X-WN	ST-002	F3.X-WN	ST-015	F3.X-WN	ST-021
F3.X-WN	ST-040	F3.X-WN	ST-036		

SIGNAGE ELEVATIONS  
SCALE: 1/2" = 1'-0"

B Walnut-Locust

CC1.7-TN	ST-052
----------	--------

B1 B2 Northbound & Southbound

C1.11-WN	ST-034
----------	--------

B1 B2 Northbound & Southbound

This entrance is open 6:00 AM–9:00 PM.  
All other times, use entrance at Broad St & Walnut St.

F2.11-TN	ST-003
----------	--------

ENTRANCE CLOSED

Entrance At Broad St & Walnut St

F2.10-TN	ST-080
F2.10-TN	ST-091

Walnut-Locust

B1 B2 Northbound & Southbound

CC2.8-WN	ST-063	CC2.8-WN	ST-073
----------	--------	----------	--------

B1 B2 Northbound & Southbound

C2.7-TN	ST-010	C2.7-TN	ST-022
C2.7-TN	ST-046		

ENTRANCE CLOSED

Entrance At Broad St & Walnut St

C2.10-WN	ST-082
C2.10-WN	ST-090





**PHILADELPHIA ART COMMISSION - SIGN COMMITTEE**  
**09/26/23**

**RACE-VINE**  
**METRO SIGNAGE AND WAYFINDING PROGRAM**

300 N. BROAD ST.  
PHILADELPHIA, PA 19107

**PREPARED BY:**

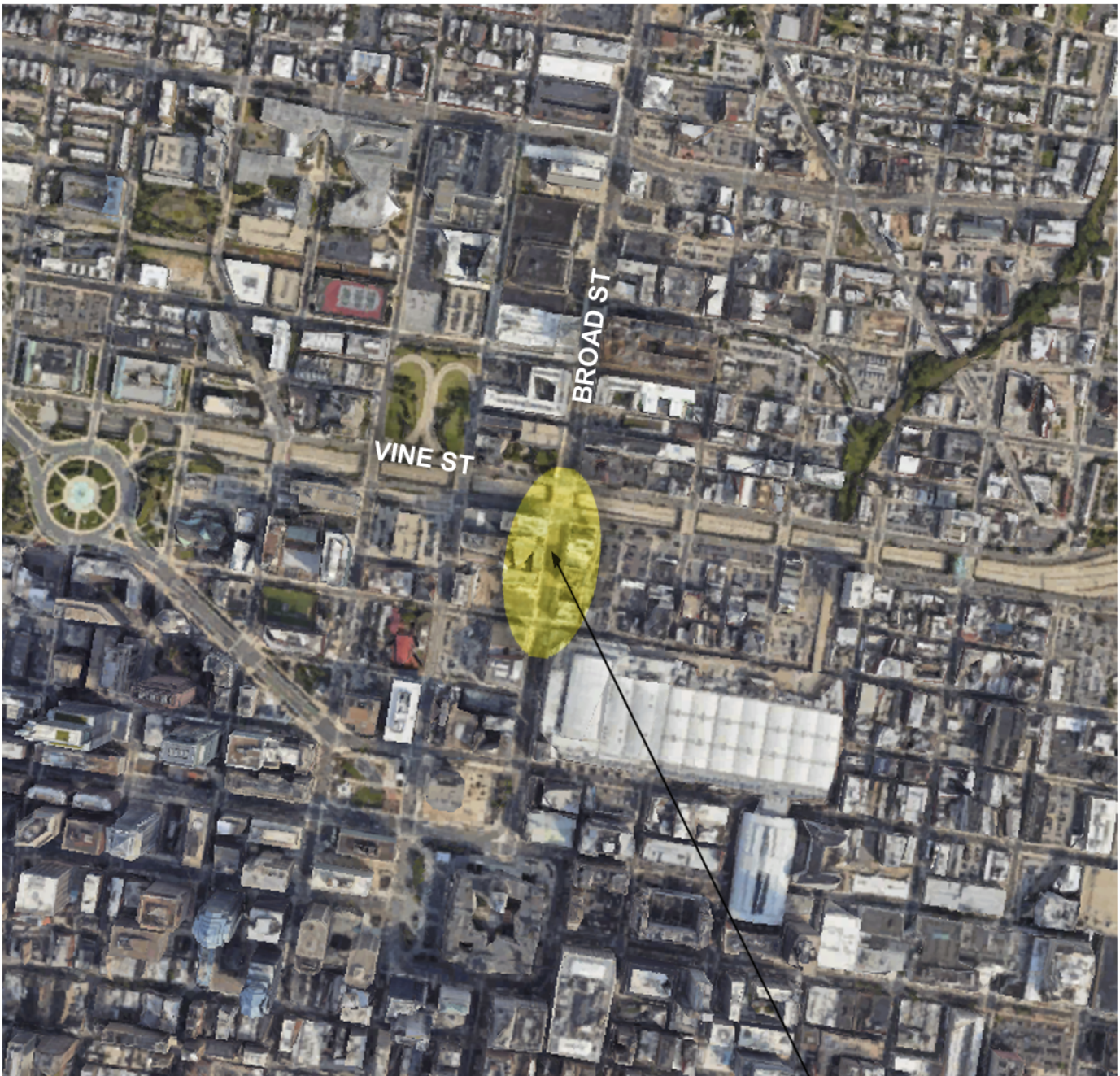
**Michael Baker**

**INTERNATIONAL**

1818 MARKET STREET, SUITE 3110  
PHILADELPHIA, PA 19103







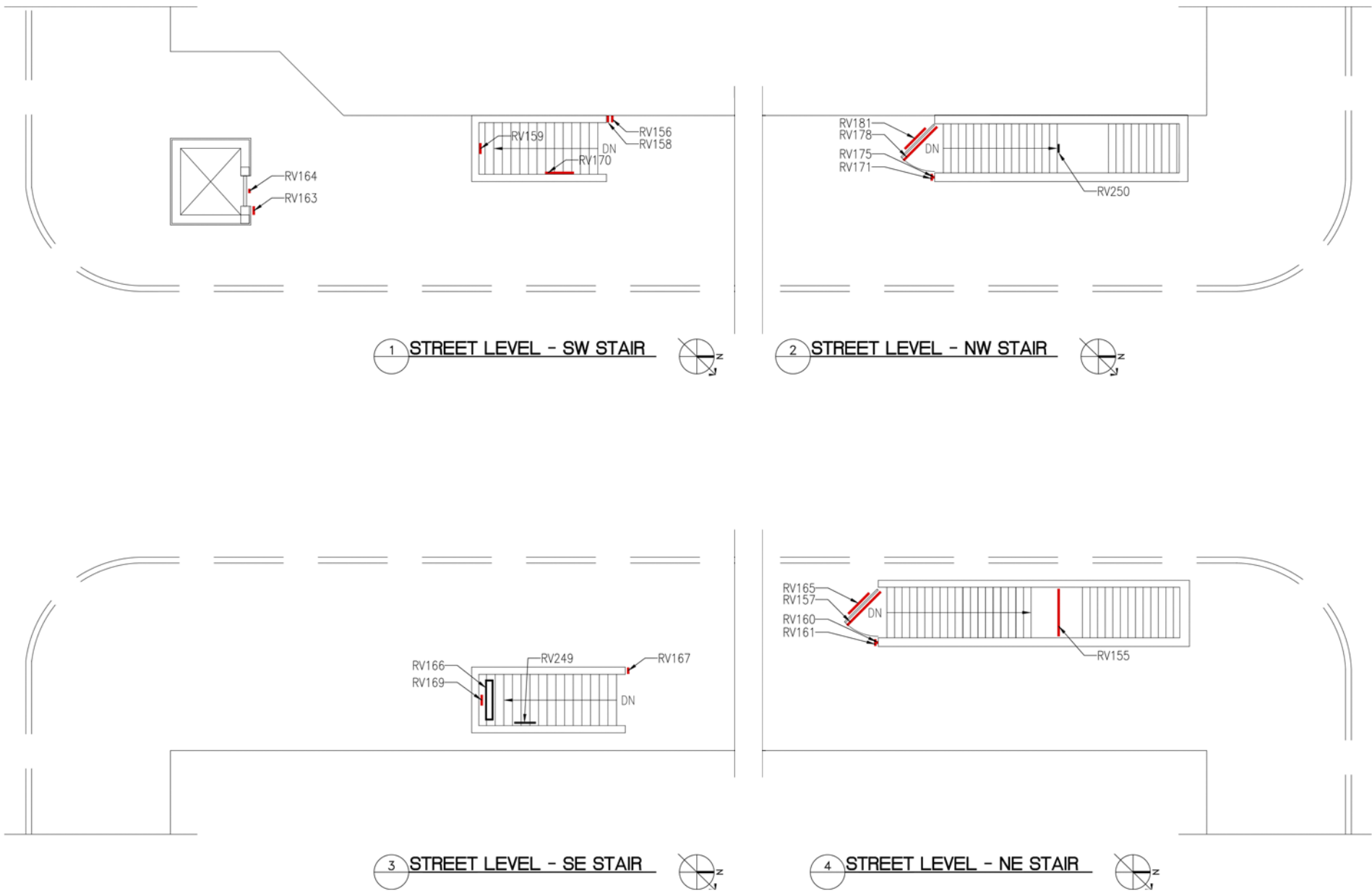
STATION LOCATION MAP  
N.T.S.

PROJECT  
LOCATION



Drawing Title:	<b>SITE LOCATION</b>	Date:	09/26/23
Project:	<b>RACE-VINE</b> METRO SIGNAGE AND WAYFINDING PROGRAM	Constr. Contract No.	196924
Address:	300 N. BROAD ST. PHILADELPHIA, PA 19107	Scale:	N.T.S.





**STREET LEVEL PLANS**  
SCALE: 1/16" = 1'-0"

EXISTING SIGN KEY	
ER096	
	SIGN REFERENCE NUMBER
	STATION REFERENCE
	EXISTING SIGN NO ACTION REQUIRED
	EXISTING ELECTRONIC SIGN NO ACTION REQUIRED
	EXISTING SIGN TO BE DEMOLISHED
	EXISTING SIGN TO BE OVERLAID

ID	TYPE	PHOTO	ACTION REQUIRED	ID	TYPE	PHOTO	ACTION REQUIRED
RV154	REGULATORY GATE LOCKED		TO BE DEMOLISHED	RV161	ADA INFORMATION DIRECTION BRAILLE		TO BE DEMOLISHED EXISTING POLE TO BE MAINTAINED.
RV155	INFORMATION STATION		TO BE DEMOLISHED	RV162	ELEVATOR NOT ON PLANS		N/A
RV156	ADA INFORMATION WHEELCHAIR ACCESS		TO BE DEMOLISHED EXISTING POLE TO BE MAINTAINED.	RV163	ADA INFORMATION ELEVATOR BRAILLE		TO BE DEMOLISHED
RV157	INFORMATION STATION		TO BE DEMOLISHED	RV164	SAFETY DO NOT LEAN		TO BE DEMOLISHED
RV158	INFORMATION SERVICE SCHEDULE		TO BE DEMOLISHED EXISTING POLE TO BE MAINTAINED.	RV165	NIGHT OWL		TO BE DEMOLISHED
RV159	INFORMATION HOURS		TO BE DEMOLISHED	RV166	VIDEO DISPLAY		NO ACTION REQUIRED
RV160	ADA INFORMATION STATION BRAILLE		TO BE DEMOLISHED EXISTING POLE TO BE MAINTAINED.	RV167	INFORMATION HOURS		TO BE DEMOLISHED EXISTING POLE TO BE MAINTAINED.
				RV168	OVERVIEW (FOR REFERENCE)		N/A
				RV169	INFORMATION HOURS		TO BE DEMOLISHED
				RV170	INFORMATION NIGHT OWL		TO BE DEMOLISHED
				RV171	ADA INFORMATION DIRECTION BRAILLE		TO BE DEMOLISHED

**PHOTOGRAPHS**

**Michael Baker**  
INTERNATIONAL



Drawing Title:  
**EXISTING CONDITIONS**

Project:  
**RACE-VINE  
METRO SIGNAGE AND WAYFINDING PROGRAM**

Address:  
**300 N. BROAD ST.  
PHILADELPHIA, PA 19107**

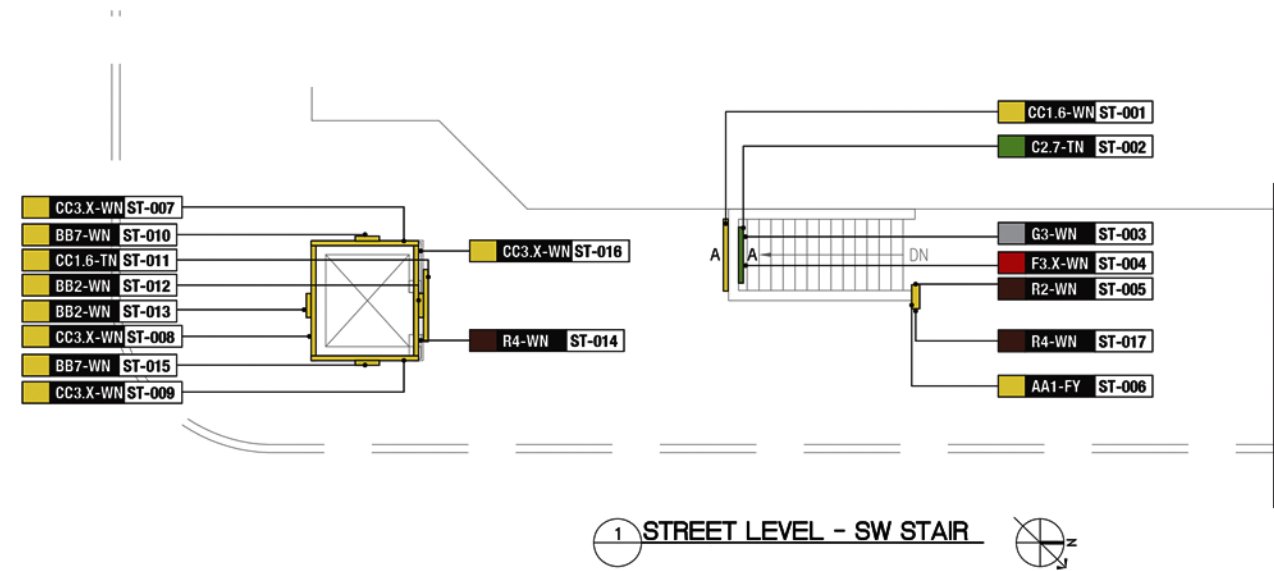
Date:  
**09/26/23**

Constr. Contract No.  
**196924**

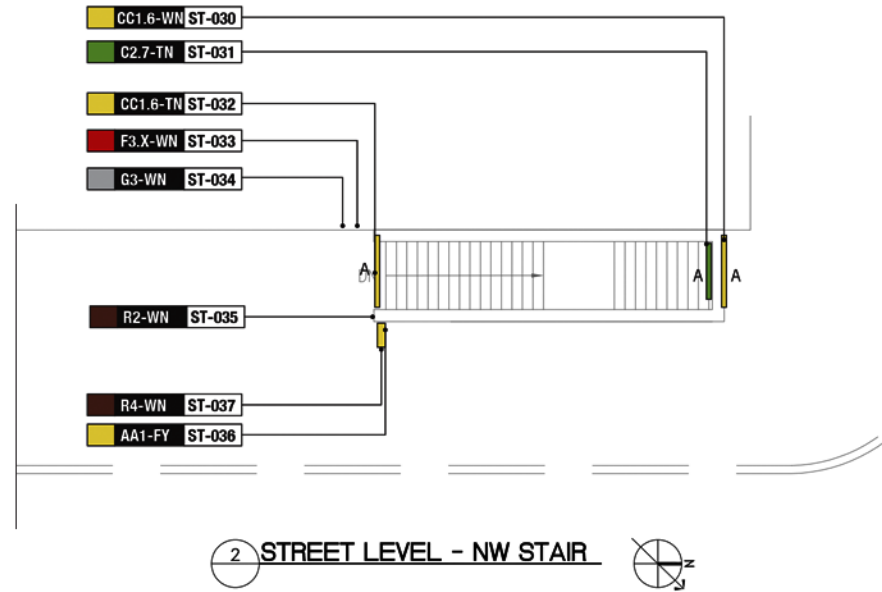
Scale:  
**N.T.S.**

Drawing  
Number:  
**A2**

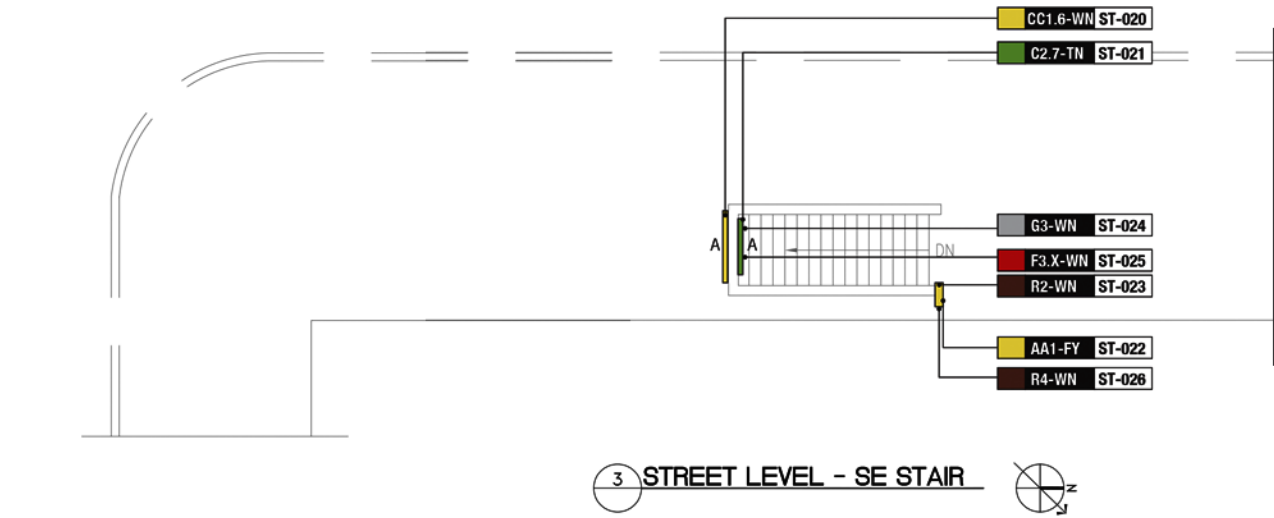




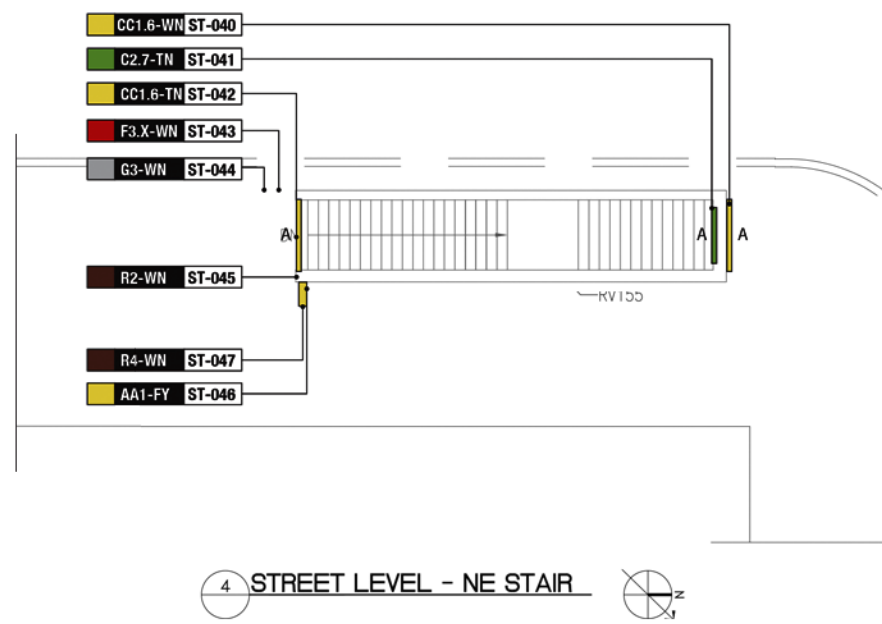
1 STREET LEVEL - SW STAIR



2 STREET LEVEL - NW STAIR



3 STREET LEVEL - SE STAIR



4 STREET LEVEL - NE STAIR

STREET LEVEL PLANS  
SCALE: 1/16" = 1'-0"

## B Race-Vine

CC1.6-WN ST-001	CC1.6-WN ST-030	CC1.6-WN ST-040
CC1.6-WN ST-020	CC1.6-TN ST-032	CC1.6-TN ST-042

## B Race-Vine

CC1.6-TN ST-011
-----------------

## B1 B2 Northbound & Southbound

C2.7-TN ST-002	C2.7-TN ST-031
C2.7-TN ST-021	C2.7-TN ST-041

Late Night Service			
Race-Vine			
Travel Direction	Last Trip	First Trip	
Northbound	12:32 AM	5:05 AM	
Southbound	12:25 AM	5:24 AM	
Trains run 24 hours on Friday & Saturday			

F3.X-WN ST-004	F3.X-WN ST-033
F3.X-WN ST-025	F3.X-WN ST-043

**SIGN ELEVATIONS**  
SCALE: 1/2" = 1'

Sign type Color

Sign type

ST

PL

MZ

OP

OE

OW

Street

Platform

Mezzanine

Overpass

Overpass East

Overpass West

Specific Sign Location

A1.1-WN

L1-000

Powered:

Y

N

D

Yes

No

Data

Mounting Style:

P

S

F

W

Projecting

Suspended

Freestanding

Wall-mounted

G

C

D

T

Glass

Column

Door

Transom

SIGN TYPES

AA1.1-WN L1-000 Identification Sign

D1.1-WN L1-000 Directional Sign (6")

M1.1-WN L1-000 Maps

J1.1-WN L1-000 Amenity Sign

A1.1-WN L1-000 Directional Sign (8")

G1.1-WN L1-000 Regulatory Sign

R1.1-WN L1-000 Room Sign

Y1.1-WN L1-000 Insert Holder

W1.1-WN L1-000 Graphics

X1.1-WN L1-000 Turnstile ID


X1.1-WN L1-000 n/a

X1.1-WN L1-000 n/a





SOUTHWEST STAIR




SOUTHWEST STAIR & ELEVATOR



NORTHWEST STAIR



SOUTHEAST STAIR

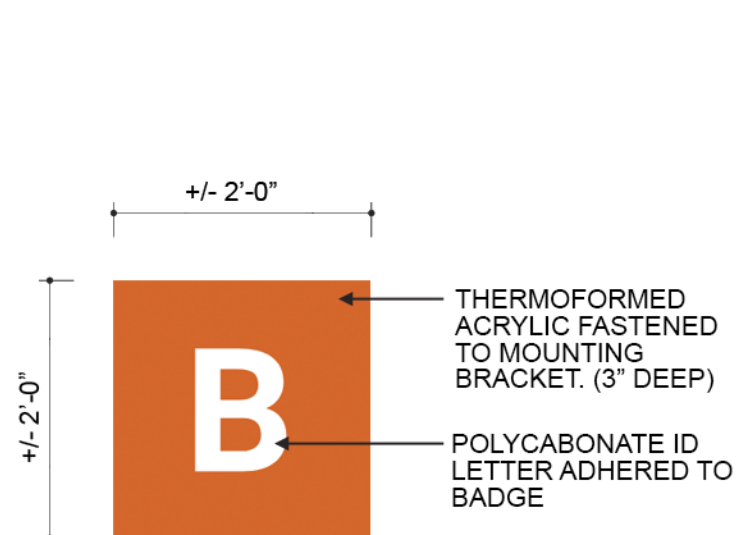


NORTHEAST STAIR

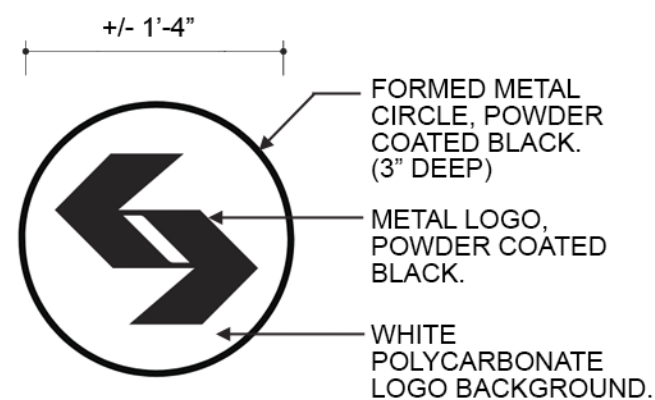


NORTHEAST STAIR

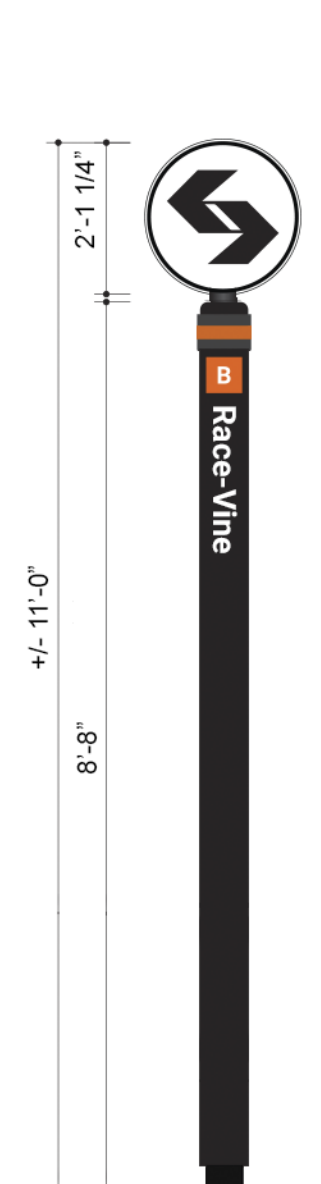




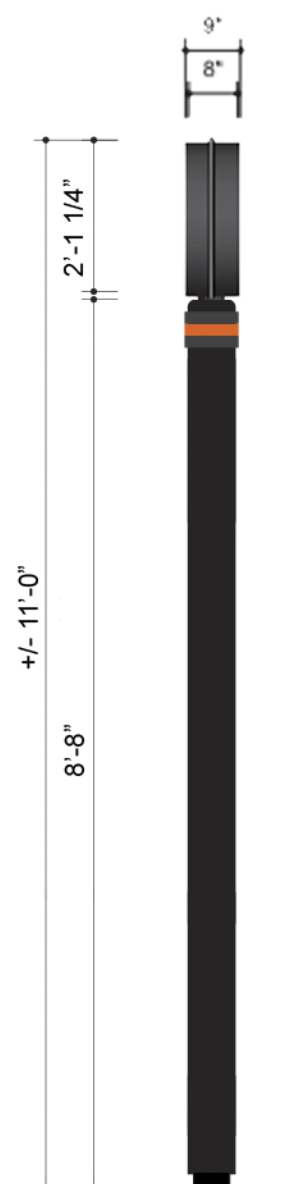
**SIGN BB7**  
SCALE: N.T.S.



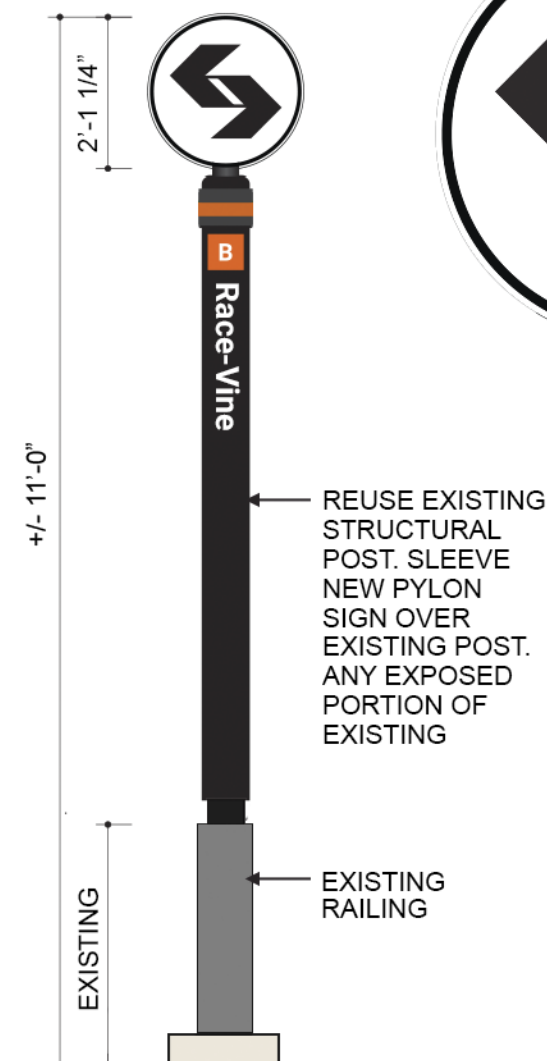
**SIGN BB2**  
SCALE: N.T.S.



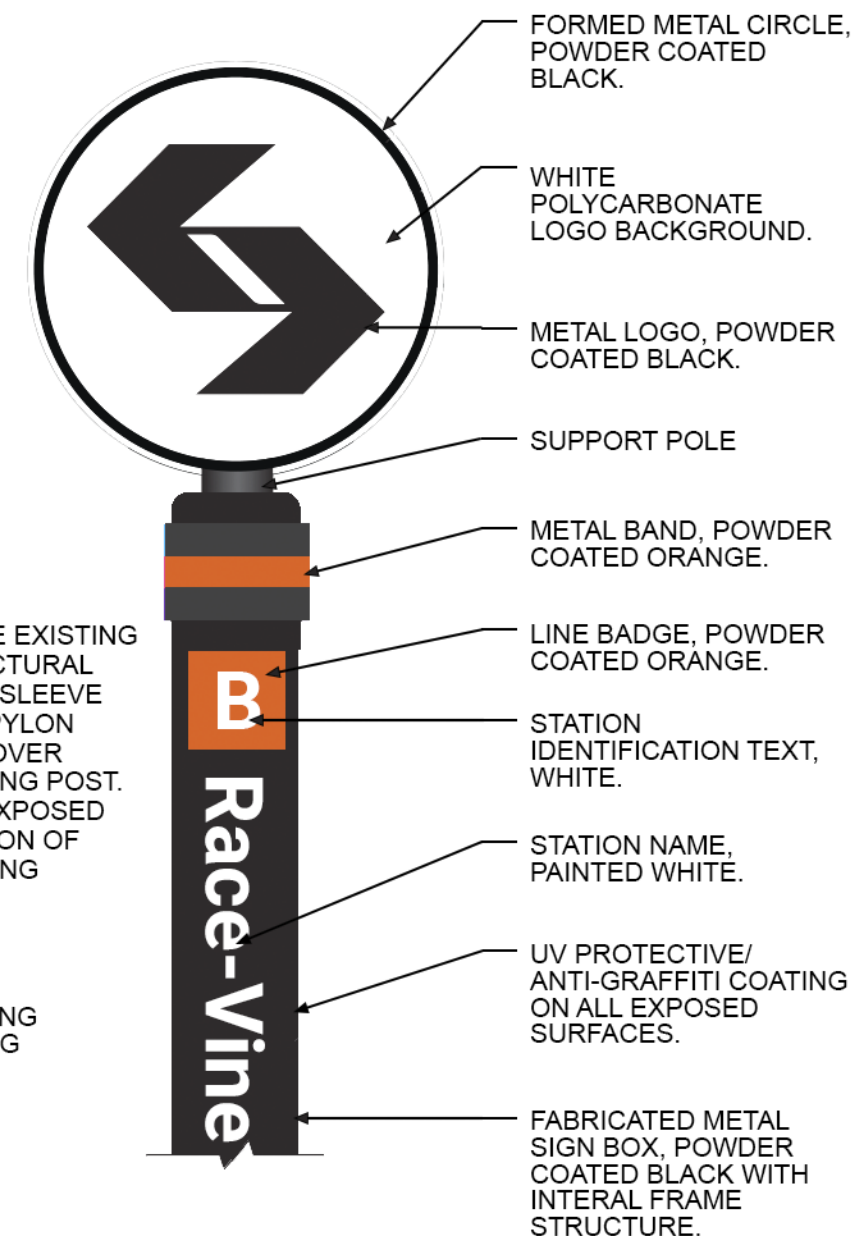
**SIGN AA1 -  
FREESTANDING  
PYLON - FRONT VIEW**  
SCALE: 3/8" = 1'-0"



**SIGN AA1 -  
FREESTANDING  
PYLON - SIDE VIEW**  
SCALE: 3/8" = 1'-0"



**SIGN AA1 -  
RAILING MOUNTED  
PYLON - SIDE VIEW**  
SCALE: 3/8" = 1'-0"



**ENLARGED PYLON DETAIL**  
SCALE: 1" = 1'-0"



**Lex Powers**

Director of Service Information Design

[Lpowers@SEPTA.org](mailto:Lpowers@SEPTA.org)

**Chantal Frances, AIA**

[Cfrances@SEPTA.org](mailto:Cfrances@SEPTA.org)

