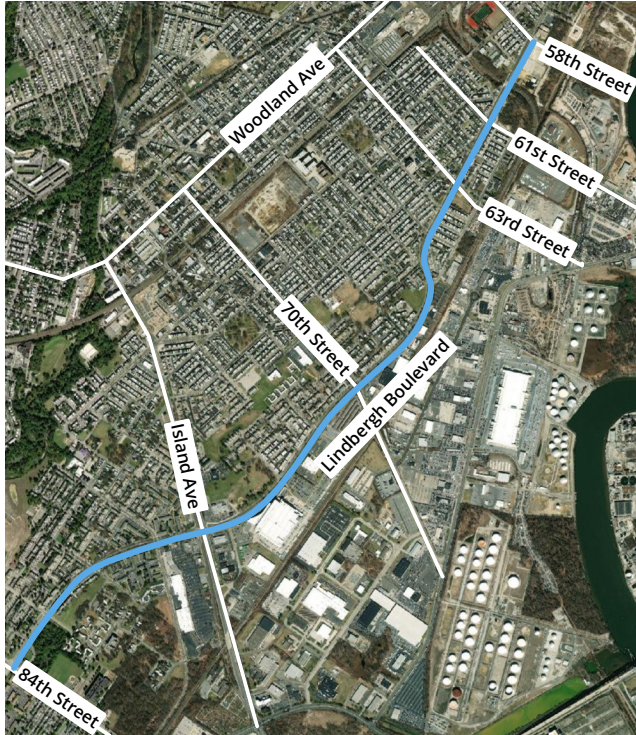


Lindbergh Boulevard Safety Project: 58th - 84th Streets

Spring 2022



Safety Project

The Lindbergh Boulevard Safety Project will change the layout of the roadway between 84th and 58th Streets.

The project aims to calm vehicle traffic and increase safety for people taking transit, walking, biking, and driving along and across Lindbergh Boulevard. It will also enhance connections between neighborhoods, green spaces, and the John Heinz National Wildlife Refuge.

Traffic Safety on Lindbergh Boulevard

Between 2016 and 2020, there were **287 crashes** on Lindbergh Boulevard between 58th Street and 84th Street.



353 people were injured



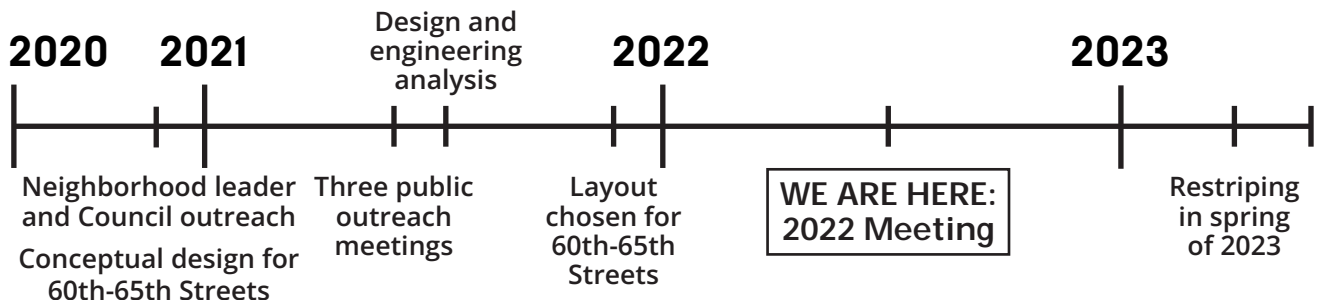
3 people were killed

Project Goals:

- Calm driver speeds & reduce weaving
- Maintain street parking in residential area
- Safer crossings on Lindbergh for people walking
- Improved bicycle facilities




Project Timeline



Planned Layout

New
Intersection
Layout at
62nd Street



58th-60th Street



60th-65th Street



65th-84th Street



Same:

- Preserved parking lane from 58th-65th
- Two travel lanes in each direction from 65th-84th

Improved for Safety:

- Shorter pedestrian crossing in front of moving vehicle lanes
- Buffer separated bicycle lane on each side of the street the full length from 58th-84th
- One travel lane in each direction from 58th-65th