





Foreword

The Streets Department's mission is to provide clean, green and safe streets. Our goal is to maintain Philadelphia streets in a state of good repair that allows for safe and efficient travel for all users including pedestrians, cyclists and motorists. The Department's mission supports the Mayor's Vision Zero goal which aims to reduce traffic-related deaths and severe injuries to zero on Philadelphia streets by 2030, while increasing safety, health and mobility for all. The paving program is also a key initiative under CONNECT, the City of Philadelphia's Strategic Transportation plan for the next seven years and supports the City's vision of a transportation system that benefits everyone.

Street paving is a very complex process and we know it can be an inconvenience to residents, businesses and visitors which is why it is imperative to keep the public informed and provide updates during each paving phase. Therefore, the Streets Department is pleased to present its annual paving

guide program titled, "Paving Program and List". It provides a list of city streets to be paved and a step-by-step guide on the entire paving process including detailed information during each stage - from the selection of streets to be resurfaced; to the completion of a newly paved roadway.

The Streets Department is committed to providing Philadelphia residents and visitors with smooth and safe streets in every neighborhood. By prioritizing safety in street design, the Streets Department's repaving program supports Vision Zero's goals.

LEARN MORE:
www.VisionZeroPhl.com

Table Of Contents

Paving Overview	4
Selection Process	5
Paving Process	5
Street Milling	6
Street Adjustments	6
Street Paving	7
Street Line Striping	7
Paving Cycle	7
2022 Paving Program Map	8
Community Outreach	9
Frequently Asked Questions	10
Paving List Explained	11
2022 Paving List	12
<hr/>	
Appendix	54
A. Map - Local Streets in Philadelphia	55
B. Map - Federal Aid for Municipalities Routes	56
C. Map - PennDOT State Routes	57
D. List of State Routes in Philadelphia County	58



Paving Overview

Philadelphia has 2,575 roadway miles throughout its geographic boundaries. The streets network in Philadelphia includes 2,180 miles of city streets, 35 miles of roads within Fairmount Park and 360 miles of state highways. The Transportation Division constructs, repairs, and maintains City streets by determining the location, time, method, and manner for street resurfacing and reconstruction. State roads are managed and maintained by the Pennsylvania Department of Transportation (PennDOT). Appendix A illustrates the locations of roadways in the City Local Network. Appendix B is a map and list of state routes maintained and resurfaced by PennDot.

The City's inventory also includes many roadways that are funded under the Federal Aid for Municipalities Highway Program (FAM routes). The City contracts FAM routes to private contractors to perform reconstruction and resurfacing work. As existing sections of the Federal-aid highways deteriorate, certain repair, reconstruction, and rehabilitation projects become eligible for Federal aid. Appendix C illustrates the locations of Federal Aid Roadways (FAM) in the City of Philadelphia.

According to national standards the City needs to pave a minimum of 131 miles of roadway annually, to continually maintain streets in a state of good repair. Over the years the Streets Department has been challenged to meet the goal of 131 repaving miles. Philadelphia's harsh weather climate conditions causes rapid deterioration and increased defects on roadways. The City also must comply with federal mandates to install ADA (American with Disability Act) ramps wherever repaving is performed without additional funding. These challenges combined with the 2008 recession caused decreased paving across the city.

Mayor Kenney has made street paving a high priority in his Administration and has provided over \$317 million of funding support over a six-year period for road reconstruction and resurfacing, and installation of ADA ramps. In FY22 alone the Administration has made an investment of \$132.2 million to address the condition and quality of our streets. This is the largest single-year investment in the City's history, and will help workers, residents, and visitors access their destinations reliably and safely.

Street Selection Process

The Streets Department's paving list is generated annually and refined during the winter months in preparation for resurfacing activities that begin in the spring and continue through the fall of each year weather permitting. The Department compiles the paving program list by prioritizing streets based on an index rating and national industry standards for municipal streets. Streets that exhibit certain signs of roadway failure, damage or deterioration will generally receive the most consideration for maintenance, repair and resurfacing. Vehicle traffic counts and crash ratios are also considered. Other factors include available funding sources, storm water control needs, and future utility and construction projects.

The Department maintains a database with the paving history for each block as well as records of inspections on road conditions. The Department uses an adaptation of the Pavement Condition Index (PCI) survey procedure developed by the U.S. Army Corps of Engineers. A score ranging from 0 (failed) to 100 (excellent) is determined by rating distresses while riding in a vehicle at a slow speed. Surveys of each block determine severity level (low, medium, high) of each distress (like cracking and rutting) and estimates the extent of each. The Department has a system to run budget scenario analysis of the PCI data to recommend streets to include in the paving program.

The Department also maintains records of repaired potholes, utility and plumber ditch restorations, and emergency utility excavations for each block. Streets coordinates with the Philadelphia Water Department (PWD), PGW, and other utilities to compare the proposed paving program against their planned utility capital improvement programs. GIS mapping technology is used to overlay these programs on a map to minimize conflicts. Regular meetings are scheduled with PWD and PGW to discuss programs and coordination efforts.

Street Paving Process

After the paving schedule is set, the streets are ready to be paved. The work to repair and improve roadways ranges from pothole patching to resurfacing to road reconstruction. A resurfacing project typically includes removal of the top layer of current asphalt and placement of a new layer of asphalt. As needed, separate contracts for upgrades to federally required ADA curb ramps are bid. New curbs and sidewalks are not included in resurfacing projects. Every street is different, so all resurfacing projects vary in scope, cost, and time to complete. In addition, any work in the process may be delayed in the event of inclement weather or special events.

Once the paving season begins the Streets Department notifies the public of upcoming paving work on each block. The Department will post the Paving Program Schedule on its website phila.gov/paving and provide notifications of specific work performed on each block. Residents can sign up to receive text alerts by visiting phila.gov/ready. Residents can opt-in to receive alerts specific to Streets Department services by registering online.

For each phase of the paving process, contractors are required to post temporary "No Parking" signs on each block 48 hours in advance of the work. If motorists do not move their car at the required time, the vehicle will be towed to a nearby location. Local police districts are provided with a list of the vehicle locations. Residents will still have access to their driveways and be permitted to park on the block after the work is completed each day.

Step 1 Milling

The City's paving program is completed using a combination of private contractor and city forces. Private contractors are responsible for milling.

Milling is the process of grinding off the top layer of asphalt or surface of a roadway. This is usually done in preparation for paving. Although the Streets Department takes steps to minimize the inconvenience, milling requires trucks and specialized machinery to remove the asphalt. On-street parking is prohibited during this work. "No parking" signs indicating the hours for the restrictions will be posted. Vehicles will still have access in and out of driveways. Contractors will, if needed, tow vehicles to a nearby street, so it is important to not park on a milled street that is about to be repaved.

Contractors, will if needed, tow vehicles to a nearby street, so it is important to not park on a street that is about to be milled.

Step 2 Street Adjustments

After asphalt is milled off, utility manholes and castings are prepped and/or replaced by the contractor. Contractors must post new "No Parking" signs with the dates for the prep work.

Adjustments to utility valve boxes and manholes may be necessary prior to performing the resurfacing operations on a project. These adjustments are normally simple and take only a matter of hours but complex adjustments can take up to several days to complete. The adjustment can normally be accomplished without interruption of service to the property owners. However, if a situation arises that requires the Streets Department to temporarily interrupt water or sewer service, proper notifications are provided to the property owners.

The Department initiated a Master Casting Adjustment Program with the larger private utilities (PGW, PECO, and Verizon) to reduce the average number of days this step adds to the paving process to reduce the inconvenience to the public.

5-Week Process

1 Week - MILLING



6

1 Week - ADJUSTMENTS



phila.gov/paving

Step 3 Street Paving

Contractors notify City crews after the streets are milled and prepped for paving.

Street repaving provides a new layer of asphalt surface on the street to protect the underlying road structure and improve the quality of the ride. Prior to resurfacing some streets, a tar-like tack coat material is applied. This tar-like material seeps into the cracks of the underlying pavement, sealing the existing pavement and helps in bonding the new surface course. Unless delayed by weather or special events, the paving will occur within a few weeks of the milling. Paving is done in the following steps:

- Application of a sticky, tar-like layer called tack coat, which helps the asphalt adhere to the roadway. Residents should avoid driving or walking on tack coat
- Next, a new layer of asphalt is laid down on the pavement with paving machines
- Finally, rollers follow the paving equipment to smooth the asphalt
- Joints and curblines are sealed with a liquid asphalt

City paving crews complete the overlay of asphalt and the installation of pavement markings and crosswalks. City crews will repost “No Parking” signs announcing the dates they will close the street for each paving step. Once again residents are required to move their car during these workdays.

Step 4 Street Line Striping

Road surface markings are used on paved roadways to provide guidance and information to drivers and pedestrians. Uniformity of the markings is an important factor in minimizing confusion and uncertainty about their meaning, and efforts exist to standardize such markings across borders. They can be used to delineate traffic lanes, bike lanes, inform motorists and pedestrians, serve as noise generators when run across a road, or attempt to wake a sleeping driver when installed in the shoulders of a road. Road surface markings can also indicate regulations for parking and stopping.

The installation of placement markings and crosswalks is the final phase. City crews post “No Parking” signs for portions of the street where markings are being applied. Striping is done over a series of days / weeks utilizing several city crews:

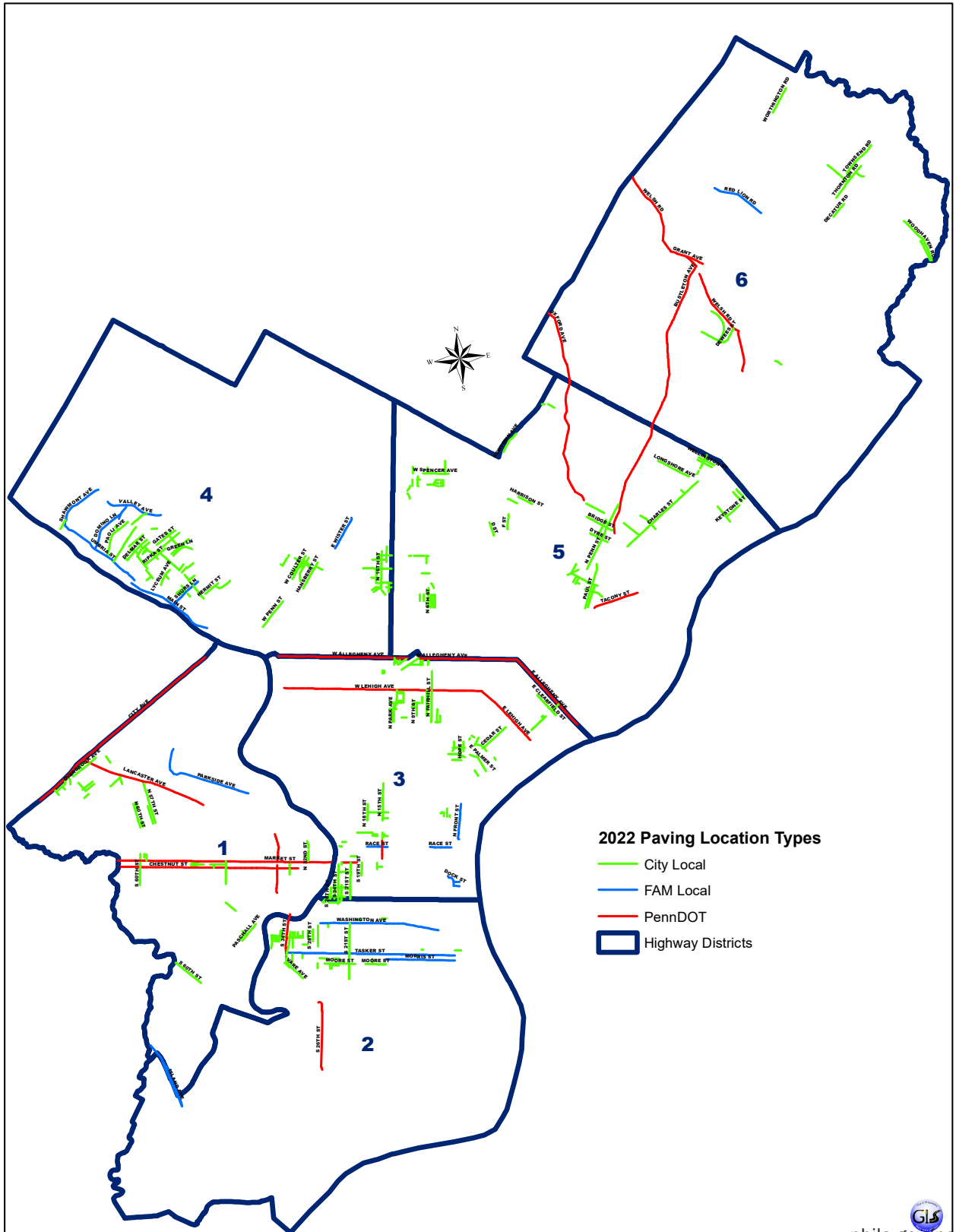
- Temporary layout lines are measured and installed to show where the permanent marking locations should be placed
- The permanent striping lines are installed at crosswalks
- The long lines at the edge and center of street are installed
- Arrows and other directional indicators are the final line striping markings installed
- For some bike lanes, green paint is applied

- Street Paving Cycle

3 Weeks - PAVING & LINE STRIPING



2022 Paving Program



Community Outreach

To make the paving process more transparent, the Streets Department has developed additional tools to keep residents informed of what to expect when their street is being repaved. As an additional means of notification, door hangers will be distributed by Streets Department crews and contractors. Residents can stay updated on the paving process of their block at StreetSmartPHL.phila.gov using the [PavePHL](#) app.



ROADWAY IMPROVEMENT NOTICE

Your block is scheduled for street improvements.

Normal work hours take place between 7am and 3pm. Look for posted "NO PARKING" signs for dates.

Vehicles must be removed before work begins. If your car is to be towed, contact the local police district for its location. You will have access to your driveway and home. You may park on your block during non-working hours.

Roadway improvements take place in separate phases: milling, utility manhole adjustments, resurfacing, and line-stripping. The average timeline from start to finish is five weeks.

Sign up for text and email notices at PHILADELPHIASTREETS.COM/ALERTS

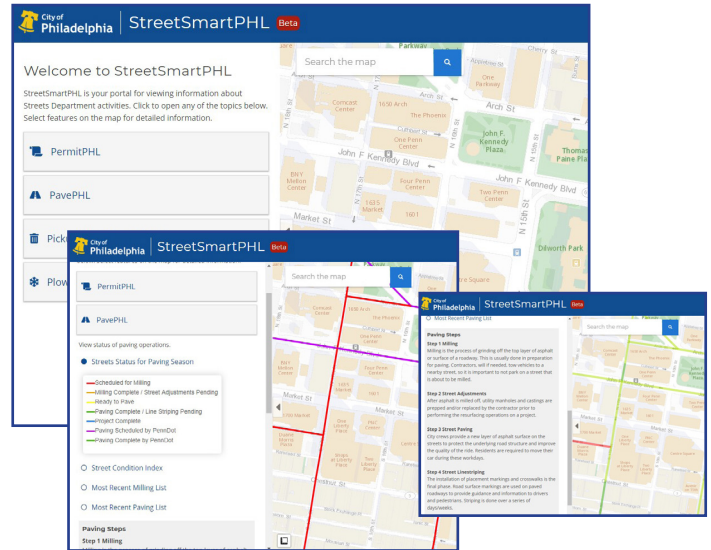
We apologize for the inconvenience caused during the repaving process and thank you for your patience as we improve city roadways.



For questions/concerns, call 311
For additional information, visit PhiladelphiaStreets.com/highways/paving
Follow us on social media @PhilaStreets

Door Hangers

As part of its paving notification process, Streets Department contractors will place door hangers on residents vehicles or doors when a block has been scheduled for paving. The door hangers will be placed prior to the beginning of paving to give residents proper notification to move their vehicles.



The screenshot shows the StreetSmartPHL web application interface. It features a search bar at the top, a map of Philadelphia, and a sidebar with navigation options: PermitPHL, PavePHL, PickupPHL, and PlowPHL. The PavePHL section is expanded, showing a 'View status of paving operations' section with a 'Streets Status for Paving Season' dropdown menu. The menu options include: Scheduled for Milling, Milling Complete (Street Adjustments Pending), Ability to Park, Milling Complete (Line Stripping Pending), Project Complete, Paving Scheduled by Permit, and Paving Complete by Permit. Below this are links for Street Condition Index, Most Recent Milling List, and Most Recent Paving List. The Paving Steps section shows Step 1: Milling. The map displays various streets with colored overlays indicating paving status.

StreetSmartPHL

Residents can stay updated on the progress of the paving of their street using the [PavePHL](#) tool, the City's web map paving tracker which allows residents to go online and view the progress of a street scheduled for paving. It is one of the four components housed on the StreetSmartPHL.phila.gov platform which allows the Streets Department to communicate to the public about some of its most prominent and visible core services. The platform houses four components: [PavePHL](#), [PermitPHL](#), [PickupPHL](#) and [PlowPHL](#).

The [StreetSmartPHL](#) platform answers the question, "Are you Street Smart?" by connecting residents and stakeholders to real-time information related to permits, paving, snow plowing, and daily trash and recycling collections. [StreetSmartPHL](#) is the City's first online "smart" tool designed to give residents, visitors and businesses direct access to the Streets Department's core services. The site is in its beta phase. Feedback about its use and/or how the tool can be improved is encouraged.

Frequently Asked Questions



How are residents notified about paving work?

When paving work is expected on a block residents are notified through the following means:

- Posted temporary “No Parking” signs stating specified dates and times when vehicles must be relocated. This will prevent the need for vehicles to be towed, as well as prevent delays in the project. If a vehicle is towed, residents should contact their local Police District for the location of the vehicle. A complete list of Police Districts can be found at www.phillypolice.com.
- Press releases distributed with the complete list of scheduled streets; special press releases distributed for high-traffic areas and streets being resurfaced overnight.
- Paving Program schedule posted at www.phila.gov/paving
- Door hangers place on vehicles or doors to notify residents when paving will take place.
- Text alerts to residents who opt-in at phila.gov/ready. Receive customized alerts on Streets Department services by registering online.
- Announcements posted on Nextdoor social site
- On social media follow @PhilaStreets

How long is the paving process?

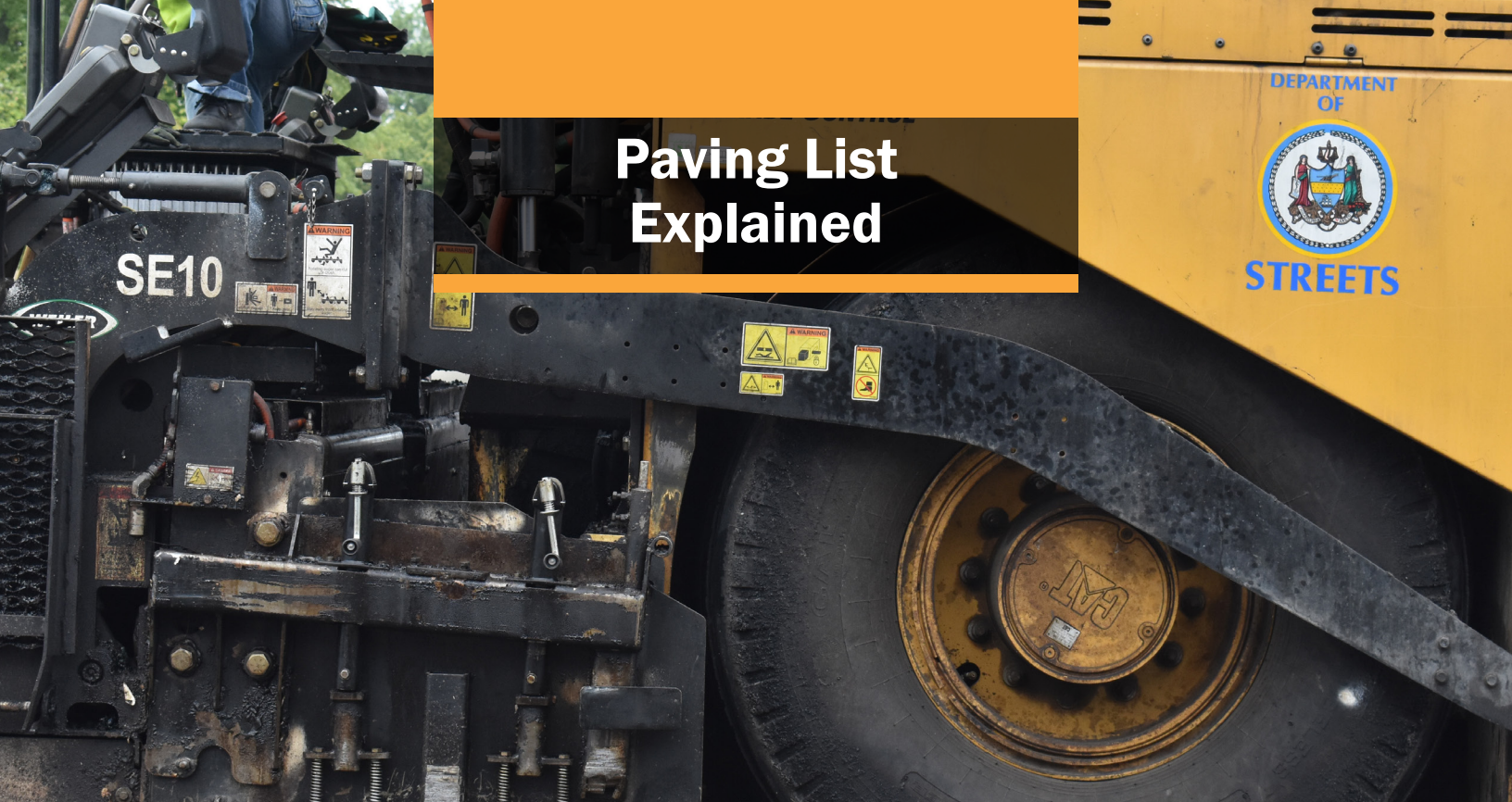
The entire paving operation is completed over a period of three-to-five weeks from the time work begins. The anticipated time to complete work on each street segment varies and is dependent on the length and width of the street. Each step takes place in separate activities over the course of one to two days.

Can the timeline for completed paving operations be altered?

The timeline for paving operations may change depending upon weather conditions and area special events. Emergency utility work can also alter the paving schedule. We understand paving operations can be disruptive. We appreciate residents support and patience as we work to improve city streets.

Will sidewalks be replaced during paving operations?

New curbs and sidewalks are not included in paving operations. Prior to the repaving process photos of existing conditions are taken as the City and/or its contractor cannot be held responsible for any pre-existing damaged or illegally capped curbs. However, if a resident finds there has been curb damage during repaving, please contact 311 to report.



Paving List Explained

A. Paving Program

The paving program identifies the funding source and or entity leading the paving effort for a particular block. The three included in the Paving List are: City Local (100 percent City funds); Federal Aid for Municipalities (FAM Routes funded with a mix of city, state and federal funds) and PennDOT (State Routes funded and paved by Pennsylvania's Department of Transportation).

B. Hundred Block

The hundred block provides the exact segment of the street being paved

C. On_Street

On Street identifies the street to be paved

D. From_Street

Provides beginning boundary of the street being paved

E. To_Street

Provides the ending boundary of the street being paved

F. Council

Identifies the Philadelphia City Council District

G. Potholes

Provides the number of repaired potholes and asphalt repairs in last 3 years

H. Ditches

Provides the number of plumber and utility ditches repaired over the last 3 years

I. EUNs

EUNs identifies the number of Emergency Utility Notifications or Excavations made by Public Utilities in the street / on sidewalks over the last 3 years

J. CPI

CPI provides the paving condition using an index rating that estimates the current condition of a roadway surface.

2022 Paving List

HUNDRED	STREET	FROM	TO	CITY COUNCIL DISTRICT	POTHLES	DITCHES	EMERGENCY UTILITY WORK	ROADWAY RESURFACING RATING	PAVING PROGRAM
200	38TH PARALLEL PL	DOCK ST	SPRUCE ST	1	0	0	0	96	CITY FAM
5300	ALFRED ST	W PENN ST	W COULTER ST	8	3	2	0	78	CITY LOCAL
5400	ARCHER ST	EARLHAM TER	W COULTER ST	8	1	0	0	90	CITY LOCAL
2400	BAINBRIDGE ST	S 24TH ST	BRINLEY CT	2	1	0	0	89	CITY LOCAL
2500	BAINBRIDGE ST	BRINLEY CT	S BAMBREY ST	2	0	0	1	89	CITY LOCAL
2500	BAINBRIDGE ST	S BAMBREY ST	S 26TH ST	2	0	0	0	70	CITY LOCAL
2600	BAINBRIDGE ST	S 26TH ST	S TANEY ST	2	0	1	1	70	CITY LOCAL
2700	BAINBRIDGE ST	S 27TH ST	SCHUYLKILL AVE	2	0	0	3	77	CITY LOCAL
100	BALDWIN ST	WILDE ST	SILVERWOOD ST	4	5	5	1	65	CITY LOCAL
1700	BLAVIS ST	N 17TH ST	N COLORADO ST	8	3	1	1	57	CITY LOCAL
1700	BLAVIS ST	N COLORADO ST	N 18TH ST	8	1	2	0	57	CITY LOCAL
1400	BRANDYWINE ST	N BROAD ST	N 15TH ST	5	0	0	0	90	CITY LOCAL
1100	BRIDGE ST	LARGE ST	HORROCKS ST	7	3	2	1	57	CITY LOCAL
1200	BRIDGE ST	HORROCKS ST	SYLVESTER ST	7	2	0	1	44	CITY LOCAL
1200	BRIDGE ST	SYLVESTER ST	OAKLAND ST	7	0	0	1	70	CITY LOCAL
1300	BRIDGE ST	OAKLAND ST	AKRON ST	7	0	0	4	57	CITY LOCAL
1300	BRIDGE ST	SAUL ST	N PENN ST	7	0	0	0	70	CITY LOCAL
1300	BRIDGE ST	AKRON ST	SAUL ST	7	0	0	1	70	CITY LOCAL
1400	BRIDGE ST	N PENN ST	BUSWAY DR	7	5	0	4	49	CITY LOCAL
1500	BRIDGE ST	BUSWAY DR	BUSTLETON AVE	7	0	0	0	78	CITY LOCAL
8800	BROCKLEHURST ST	WINCHESTER AVE	MAXWELL ST	6	4	0	0	57	CITY LOCAL
8800	BROCKLEHURST ST	MAXWELL ST	BROUS AVE	6	0	0	1	57	CITY LOCAL
8900	BROCKLEHURST ST	BROUS AVE	TREMONT ST	6	1	0	0	57	CITY LOCAL
300	BURNSIDE ST	MANAYUNK AVE	LAURISTON ST	4	5	1	0	57	CITY LOCAL
0	BUSTLETON AVE	E ROOSEVELT BLVD	E ROOSEVELT BLVD	6	0	0	0	100	PENNDOT
0	BUSTLETON AVE	E ROOSEVELT BLVD	E ROOSEVELT BLVD	6	0	0	0	100	PENNDOT
0	BUSTLETON AVE	E ROOSEVELT BLVD	E ROOSEVELT BLVD	6	0	0	0	100	PENNDOT
0	BUSTLETON AVE	RHAWN ST	HORROCKS ST	10	1	0	0	100	PENNDOT
5200	BUSTLETON AVE	FRANKFORD AVE	BRIDGE ST	7	4	0	0	100	PennDOT
5300	BUSTLETON AVE	BRIDGE ST	BUSWAY DR	7	3	0	0	100	PENNDOT
5400	BUSTLETON AVE	BUSWAY DR	E CHELTENHAM AVE	7	2	0	0	100	PennDOT
5800	BUSTLETON AVE	E CHELTENHAM AVE	VAN KIRK ST	7	3	18	3	100	PennDOT
5900	BUSTLETON AVE	VAN KIRK ST	COMLY ST	7	0	0	0	100	PENNDOT
6000	BUSTLETON AVE	COMLY ST	N PENN ST	7	0	0	0	100	PennDOT
6000	BUSTLETON AVE	N PENN ST	BENNER ST	7	0	0	0	100	PENNDOT
6100	BUSTLETON AVE	LARDNER ST	DEVEREAUX AVE	7	0	0	3	100	PennDOT
6100	BUSTLETON AVE	BENNER ST	LARDNER ST	7	2	23	0	100	PENNDOT
6200	BUSTLETON AVE	DEVEREAUX AVE	MC KINLEY ST	7	1	0	6	100	PennDOT
6200	BUSTLETON AVE	MC KINLEY ST	ROBBINS ST	6	1	1	6	100	PENNDOT
6300	BUSTLETON AVE	E ROOSEVELT BLVD	LEVICK ST	6	0	0	0	100	PENNDOT
6300	BUSTLETON AVE	ROBBINS ST	E ROOSEVELT BLVD	6	2	0	0	100	PENNDOT

2022 Paving List

HUNDRED	STREET	FROM	TO	CITY COUNCIL DISTRICT	POTHLES	DITCHES	EMERGENCY UTILITY WORK	ROADWAY RESURFACING RATING	PAVING PROGRAM
6400	BUSTLETON AVE	LEVICK ST	HELLERMAN ST	6	5	0	0	100	PENNDOT
6500	BUSTLETON AVE	HELLERMAN ST	MAGEE AVE	6	0	0	0	100	PENNDOT
6600	BUSTLETON AVE	FANSHAWE ST	UNRUH AVE	6	0	0	0	100	PennDOT
6600	BUSTLETON AVE	MAGEE AVE	FANSHAWE ST	6	1	2	1	100	PENNDOT
6700	BUSTLETON AVE	UNRUH AVE	HARBISON AVE	6	0	0	3	100	PENNDOT
6800	BUSTLETON AVE	GLENVIEW ST	LONGSHORE AVE	6	0	0	0	100	PENNDOT
6800	BUSTLETON AVE	HARBISON AVE	GLENVIEW ST	6	2	0	1	100	PENNDOT
6800	BUSTLETON AVE	GLENVIEW ST	GLENVIEW ST	6	0	0	0	100	PENNDOT
6900	BUSTLETON AVE	LONGSHORE AVE	DISSTON ST	6	0	0	0	100	PENNDOT
6900	BUSTLETON AVE	DISSTON ST	TYSON AVE	6	0	0	2	100	PENNDOT
7000	BUSTLETON AVE	BRIGHTON ST	PRINCETON AVE	6	0	0	0	100	PENNDOT
7000	BUSTLETON AVE	TYSON AVE	BRIGHTON ST	6	1	0	0	100	PennDOT
7100	BUSTLETON AVE	PRINCETON AVE	FRIENDSHIP ST	6	0	0	0	100	PENNDOT
7100	BUSTLETON AVE	FRIENDSHIP ST	SAINT VINCENT ST	6	0	0	1	100	PENNDOT
7200	BUSTLETON AVE	ENGLEWOOD ST	COTTMAN AVE	6	3	0	0	100	PennDOT
7200	BUSTLETON AVE	SAINT VINCENT ST	ENGLEWOOD ST	6	6	0	2	100	PENNDOT
7300	BUSTLETON AVE	BLEIGH AVE	BLEIGH AVE	10	1	0	0	100	PENNDOT
7300	BUSTLETON AVE	COTTMAN AVE	BLEIGH AVE	10	7	5	1	100	PENNDOT
7400	BUSTLETON AVE	VISTA ST	SHELMIRE AVE	10	0	0	0	100	PENNDOT
7400	BUSTLETON AVE	BLEIGH AVE	VISTA ST	10	2	1	0	100	PENNDOT
7500	BUSTLETON AVE	FAUNCE ST	AFTON ST	10	1	0	0	100	PENNDOT
7500	BUSTLETON AVE	SHELMIRE AVE	OAKMONT ST	10	1	0	0	100	PENNDOT
7500	BUSTLETON AVE	OAKMONT ST	FAUNCE ST	10	0	0	0	100	PennDOT
7600	BUSTLETON AVE	AFTON ST	NAPFLE AVE	10	2	0	0	100	PENNDOT
7700	BUSTLETON AVE	LANSING ST	HARTEL AVE	10	0	0	0	100	PENNDOT
7700	BUSTLETON AVE	NAPFLE AVE	LANSING ST	10	2	0	0	100	PENNDOT
7800	BUSTLETON AVE	HARTEL AVE	BORBECK AVE	10	4	0	0	100	PENNDOT
7900	BUSTLETON AVE	BORBECK AVE	GRIFFITH ST	10	4	0	0	100	PennDOT
7900	BUSTLETON AVE	LONEY ST	RHAWN ST	10	4	0	0	100	PENNDOT
7900	BUSTLETON AVE	GRIFFITH ST	LONEY ST	10	0	0	0	100	PENNDOT
8000	BUSTLETON AVE	HORROCKS ST	FULLER ST	10	1	0	1	100	PENNDOT
8000	BUSTLETON AVE	FULLER ST	STANWOOD ST	10	1	0	0	100	PENNDOT
8100	BUSTLETON AVE	STANWOOD ST	LARGE ST	10	6	0	3	100	PENNDOT
8200	BUSTLETON AVE	LARGE ST	EMERSON ST	10	2	0	0	100	PennDOT
8200	BUSTLETON AVE	STRAHLE ST	FOX CHASE RD	10	1	0	0	100	PENNDOT
8200	BUSTLETON AVE	EMERSON ST	HOFFNAGLE ST	10	2	0	0	100	PENNDOT
8200	BUSTLETON AVE	BENSON ST	STRAHLE ST	10	4	0	0	100	PENNDOT
8200	BUSTLETON AVE	HOFFNAGLE ST	BENSON ST	10	0	0	0	100	PENNDOT
8300	BUSTLETON AVE	CASTOR AVE	AXE FACTORY RD	10	7	0	0	100	PENNDOT
8300	BUSTLETON AVE	AXE FACTORY RD	BERGEN ST	10	2	0	2	100	PENNDOT
8400	BUSTLETON AVE	BERGEN ST	TUSTIN AVE	10	7	0	0	100	PENNDOT
8500	BUSTLETON AVE	MOWER ST	PLACID ST	10	0	0	0	100	PennDOT
8500	BUSTLETON AVE	PLACID ST	TOLBUT ST	10	5	0	0	100	PENNDOT
8500	BUSTLETON AVE	TUSTIN AVE	EVARTS ST	10	10	0	1	100	PENNDOT
8500	BUSTLETON AVE	TOLBUT ST	BENTON AVE	10	4	0	0	100	PENNDOT
8500	BUSTLETON AVE	EVARTS ST	MOWER ST	10	1	0	0	100	PENNDOT
8600	BUSTLETON AVE	BENTON AVE	BENTON AVE	10	8	0	0	100	PENNDOT
8700	BUSTLETON AVE	BENTON AVE	WINCHESTER AVE	10	14	0	0	100	PENNDOT
9100	BUSTLETON AVE	GREGG ST	DALE RD	10	0	0	0	100	PennDOT

2022 Paving List

HUNDRED	STREET	FROM	TO	CITY COUNCIL DISTRICT	POTHLES	DITCHES	EMERGENCY UTILITY WORK	ROADWAY RESURFACING RATING	PAVING PROGRAM
9100	BUSTLETON AVE	COLIMA RD	GREGG ST	10	4	0	0	100	PENNDOT
9100	BUSTLETON AVE	WINCHESTER AVE	CHESTNUT LN	10	12	0	0	100	PENNDOT
9100	BUSTLETON AVE	CHESTNUT LN	COLIMA RD	10	0	0	4	100	PennDOT
9200	BUSTLETON AVE	SCOTCHBROOK DR	WELSH RD	10	9	0	0	100	PENNDOT
9200	BUSTLETON AVE	DALE RD	SCOTCHBROOK DR	10	3	0	4	100	PENNDOT
0	BYBERRY RD	MILLBROOK RD	WOODHAVEN RD	10	10	0	0	100	CITY LOCAL
1700	CALLOWHILL ST	FRANKLIN TOWN BLVD	N 18TH ST	5	1	0	0	87	CITY LOCAL
1700	CALLOWHILL ST	N 17TH ST	FRANKLIN TOWN BLVD	5	2	0	0	89	CITY LOCAL
1800	CALLOWHILL ST	N 18TH ST	N 19TH ST	5	5	3	0	84	CITY LOCAL
1900	CALLOWHILL ST	N 19TH ST	PENNSYLVANIA AVE	5	2	0	0	77	CITY LOCAL
1400	CARLTON ST	DEAD END EAST	N 15TH ST	5	0	0	2	43	CITY LOCAL
1600	CARLTON ST	N 16TH ST	N 17TH ST	5	0	0	5	57	CITY LOCAL
1400	CARPENTER ST	S BROAD ST	S 15TH ST	2	3	2	10	73	CITY LOCAL
100	CECIL B MOORE AVE	MASCHER ST	MASCHER ST	7	0	0	0	91	CITY LOCAL
100	CECIL B MOORE AVE	MASCHER ST	N HANCOCK ST	7	0	0	0	70	CITY LOCAL
100	CECIL B MOORE AVE	PALETHORP ST	N 2ND ST	7	0	0	0	94	CITY LOCAL
100	CECIL B MOORE AVE	E COLUMBIA AVE	HOPE ST	7	0	0	4	70	CITY LOCAL
100	CECIL B MOORE AVE	HOPE ST	N HOWARD ST	7	1	0	2	58	CITY LOCAL
100	CECIL B MOORE AVE	N HANCOCK ST	PALETHORP ST	7	0	4	0	70	CITY LOCAL
100	CECIL B MOORE AVE	N HOWARD ST	WATERLOO ST	7	0	0	0	89	CITY LOCAL
100	CECIL B MOORE AVE	WATERLOO ST	MASCHER ST	7	0	0	0	87	CITY LOCAL
200	CECIL B MOORE AVE	N PHILIP ST	N AMERICAN ST	7	5	3	0	72	CITY LOCAL
200	CECIL B MOORE AVE	N 2ND ST	N PHILIP ST	7	11	0	6	74	CITY LOCAL
1800	CEDAR ST	E HEWSON ST	E NORRIS ST	5	0	0	3	78	CITY LOCAL
1800	CEDAR ST	E BERKS ST	E HEWSON ST	5	1	1	0	57	CITY LOCAL
2200	CEDAR ST	E FLETCHER ST	E DAUPHIN ST	1	0	0	7	75	CITY LOCAL
2200	CEDAR ST	E NORRIS ST	E FLETCHER ST	1	0	0	1	67	CITY LOCAL
2300	CEDAR ST	E GORDON ST	E YORK ST	1	2	0	0	57	CITY LOCAL
2300	CEDAR ST	E DAUPHIN ST	E GORDON ST	1	1	0	0	72	CITY LOCAL
2400	CEDAR ST	E BOSTON ST	E HAGERT ST	1	1	0	1	52	CITY LOCAL
2400	CEDAR ST	E LETTERLY ST	E CUMBERLAND ST	1	1	0	3	67	CITY LOCAL
2400	CEDAR ST	E YORK ST	E BOSTON ST	1	0	0	0	58	CITY LOCAL
2400	CEDAR ST	E HAGERT ST	E LETTERLY ST	1	0	0	0	78	CITY LOCAL
2500	CEDAR ST	E HAZZARD ST	E HUNTINGDON ST	1	2	0	1	78	CITY LOCAL
2500	CEDAR ST	E SERGEANT ST	E HAZZARD ST	1	0	3	0	75	CITY LOCAL
2500	CEDAR ST	E FIRTH ST	E SERGEANT ST	1	0	0	0	78	CITY LOCAL
2500	CEDAR ST	E CUMBERLAND ST	FREEDLY ST	1	0	0	2	62	CITY LOCAL
2500	CEDAR ST	FREEDLY ST	E FIRTH ST	1	0	0	3	86	CITY LOCAL
5300	CHARLES ST	BRILL ST	SANGER ST	7	0	2	0	90	CITY LOCAL
5300	CHARLES ST	SCATTERGOOD ST	BRILL ST	7	0	0	1	80	CITY LOCAL
5300	CHARLES ST	BRIDGE ST	SCATTERGOOD ST	7	0	0	1	91	CITY LOCAL
5400	CHARLES ST	SANGER ST	E CHELTENHAM AVE	7	2	6	0	58	CITY LOCAL
5700	CHARLES ST	E CHELTENHAM AVE	VAN KIRK ST	6	1	1	1	70	CITY LOCAL
5800	CHARLES ST	VAN KIRK ST	HOWELL ST	6	3	0	0	74	CITY LOCAL
5900	CHARLES ST	HOWELL ST	COMLY ST	6	9	0	1	100	CITY LOCAL
6000	CHARLES ST	CRESTON ST	HIGBEE ST	6	2	2	0	75	CITY LOCAL
6000	CHARLES ST	COMLY ST	CRESTON ST	6	0	0	0	57	CITY LOCAL
6000	CHARLES ST	HIGBEE ST	BENNER ST	6	0	0	0	77	CITY LOCAL
6100	CHARLES ST	HARBISON AVE	DEVEREAUX AVE	6	1	0	0	79	CITY LOCAL

2022 Paving List

HUNDRED	STREET	FROM	TO	CITY COUNCIL DISTRICT	POTHLES	DITCHES	EMERGENCY UTILITY WORK	ROADWAY RESURFACING RATING	PAVING PROGRAM
6100	CHARLES ST	BENNER ST	HARBISON AVE	6	0	0	0	77	CITY LOCAL
6200	CHARLES ST	DEVEREAUX AVE	ROBBINS ST	6	5	0	4	70	CITY LOCAL
6300	CHARLES ST	STIRLING ST	BARNETT ST	6	0	0	1	76	CITY LOCAL
6300	CHARLES ST	BARNETT ST	LEVICK ST	6	1	0	1	70	CITY LOCAL
6300	CHARLES ST	ROBBINS ST	STIRLING ST	6	0	0	0	90	CITY LOCAL
6400	CHARLES ST	ELBRIDGE ST	PASSMORE ST	6	0	0	0	80	CITY LOCAL
6400	CHARLES ST	LEVICK ST	ELBRIDGE ST	6	1	3	1	59	CITY LOCAL
6400	CHARLES ST	PASSMORE ST	HELLERMAN ST	6	0	0	0	78	CITY LOCAL
6500	CHARLES ST	GREEBY ST	GILHAM ST	6	0	0	2	70	CITY LOCAL
6500	CHARLES ST	HELLERMAN ST	GREEBY ST	6	2	0	0	70	CITY LOCAL
6500	CHARLES ST	GILHAM ST	MAGEE AVE	6	0	0	3	80	CITY LOCAL
6600	CHARLES ST	MAGEE AVE	WELLS ST	6	3	21	0	70	CITY LOCAL
6600	CHARLES ST	WELLS ST	UNRUH AVE	6	0	0	2	70	CITY LOCAL
6700	CHARLES ST	UNRUH AVE	KNORR ST	6	0	0	0	70	CITY LOCAL
6800	CHARLES ST	GLENVIEW ST	LONGSHORE AVE	6	0	6	0	89	CITY LOCAL
6800	CHARLES ST	KNORR ST	GLENVIEW ST	6	1	0	0	88	CITY LOCAL
3400	CHESTNUT ST	S 34TH ST	S 36TH ST	3	1	0	9	100	PENNDOT
3600	CHESTNUT ST	S 36TH ST	S 37TH ST	3	0	2	9	100	PENNDOT
3700	CHESTNUT ST	S 37TH ST	S 38TH ST	3	0	4	0	100	PENNDOT
3800	CHESTNUT ST	S 38TH ST	S 39TH ST	3	2	5	0	100	PENNDOT
3900	CHESTNUT ST	S 39TH ST	S 40TH ST	3	1	1	0	100	PENNDOT
4000	CHESTNUT ST	S 40TH ST	S 41ST ST	3	3	4	1	100	PENNDOT
4000	CHESTNUT ST	S 41ST ST	S 41ST ST	3	0	0	0	100	PENNDOT
4100	CHESTNUT ST	S 42ND ST	S 42ND ST	3	1	0	0	100	PENNDOT
4100	CHESTNUT ST	S 41ST ST	S 42ND ST	3	1	0	0	100	PENNDOT
4200	CHESTNUT ST	S 42ND ST	S 43RD ST	3	3	19	0	100	PENNDOT
4300	CHESTNUT ST	S 43RD ST	S 44TH ST	3	1	0	0	100	PENNDOT
4400	CHESTNUT ST	S 44TH ST	S 45TH ST	3	7	5	0	100	PENNDOT
4500	CHESTNUT ST	S 45TH ST	S 46TH ST	3	0	5	0	100	PENNDOT
4600	CHESTNUT ST	FARRAGUT ST	S 47TH ST	3	0	0	0	100	PENNDOT
4600	CHESTNUT ST	S 46TH ST	FARRAGUT ST	3	1	1	0	100	PENNDOT
4700	CHESTNUT ST	S 47TH ST	S 48TH ST	3	0	0	0	100	PENNDOT
4800	CHESTNUT ST	S FALLON ST	S 49TH ST	3	1	0	0	100	PENNDOT
4800	CHESTNUT ST	S 48TH ST	S FALLON ST	3	0	0	0	100	PENNDOT
4900	CHESTNUT ST	S 49TH ST	S 50TH ST	3	1	4	3	100	PENNDOT
5000	CHESTNUT ST	S 50TH ST	S 51ST ST	3	6	2	0	100	PENNDOT
5100	CHESTNUT ST	S 51ST ST	S 52ND ST	3	0	2	14	100	PENNDOT
5200	CHESTNUT ST	S 52ND ST	S 53RD ST	3	0	3	7	100	PENNDOT
5300	CHESTNUT ST	S 53RD ST	S PEACH ST	3	1	0	0	100	PENNDOT
5300	CHESTNUT ST	S PEACH ST	S RUBY ST	3	1	3	0	100	PENNDOT
5300	CHESTNUT ST	S RUBY ST	S 54TH ST	3	0	0	2	100	PENNDOT
5400	CHESTNUT ST	S YEWDALL ST	S 55TH ST	3	1	8	3	100	PENNDOT
5400	CHESTNUT ST	S 54TH ST	S YEWDALL ST	3	0	0	0	100	PENNDOT
5500	CHESTNUT ST	S 55TH ST	S 56TH ST	3	1	1	2	100	PENNDOT
5600	CHESTNUT ST	S 56TH ST	S 57TH ST	3	3	5	0	100	PENNDOT
5700	CHESTNUT ST	S ALDEN ST	S CECIL ST	3	0	0	0	100	PENNDOT
5700	CHESTNUT ST	S CECIL ST	S 58TH ST	3	0	0	0	100	PENNDOT
5700	CHESTNUT ST	S 57TH ST	S ALDEN ST	3	0	0	0	100	PENNDOT
5800	CHESTNUT ST	S 58TH ST	S 59TH ST	3	2	2	0	100	PENNDOT

2022 Paving List

HUNDRED	STREET	FROM	TO	CITY COUNCIL DISTRICT	POTHLES	DITCHES	EMERGENCY UTILITY WORK	ROADWAY RESURFACING RATING	PAVING PROGRAM
5900	CHESTNUT ST	S REDFIELD ST	S SALFORD ST	3	1	1	0	100	PENNDOT
5900	CHESTNUT ST	S SALFORD ST	S 60TH ST	3	0	5	0	100	PENNDOT
5900	CHESTNUT ST	S 59TH ST	S REDFIELD ST	3	2	1	0	100	PENNDOT
6000	CHESTNUT ST	S 60TH ST	S MILLICK ST	3	2	0	1	100	PENNDOT
6000	CHESTNUT ST	S MILLICK ST	S 61ST ST	3	0	0	0	100	PENNDOT
6100	CHESTNUT ST	S 61ST ST	S 62ND ST	3	3	2	3	100	PENNDOT
6200	CHESTNUT ST	S 62ND ST	COBBS CREEK PKWY	3	1	0	2	100	PENNDOT
6300	CHURCH RD	LANCASTER AVE	N 64TH ST	4	1	1	0	57	CITY LOCAL
6400	CHURCH RD	N 64TH ST	HOLLINGSWORTH RD	4	0	0	0	57	CITY LOCAL
1600	CHURCH ST	PAUL ST	ORCHARD ST	7	0	0	0	58	CITY LOCAL
1600	CHURCH ST	FRANKFORD AVE	PAUL ST	7	2	2	0	44	CITY LOCAL
1700	CHURCH ST	ORCHARD ST	CLOUD ST	7	1	0	0	57	CITY LOCAL
1800	CHURCH ST	CLOUD ST	TACKAWANNA ST	7	0	0	2	44	CITY LOCAL
1900	CHURCH ST	TACKAWANNA ST	JOSEPHINE ST	7	1	1	0	70	CITY LOCAL
2000	CHURCH ST	JOSEPHINE ST	TORRESDALE AVE	7	1	0	0	50	CITY LOCAL
300	CINNAMINSON ST	CINNAMINSON CT	PECHIN ST	4	2	1	1	57	CITY LOCAL
400	CINNAMINSON ST	PECHIN ST	MITCHELL ST	4	1	0	1	73	CITY LOCAL
400	CINNAMINSON ST	MITCHELL ST	RIDGE AVE	4	0	0	0	78	CITY LOCAL
4000	CITY AVE	PRESIDENTIAL BLVD	MONUMENT RD	4	0	3	1	100	PENNDOT
4100	CITY AVE	DECKER BLVD	KINGS GRANT DR	4	0	0	0	100	PENNDOT
4100	CITY AVE	MONUMENT RD	DECKER BLVD	4	0	0	0	100	PENNDOT
4200	CITY AVE	KINGS GRANT DR	STOUT RD	4	0	0	0	100	PENNDOT
4300	CITY AVE	STOUT RD	BELMONT AVE	4	1	0	0	100	PENNDOT
4400	CITY AVE	BELMONT AVE	N 47TH ST	4	0	2	0	100	PENNDOT
4700	CITY AVE	N 47TH ST	CONSHOCKEN AVE	4	2	2	0	100	PENNDOT
4900	CITY AVE	CONSHOCKEN AVE	N 50TH ST	4	1	0	0	100	PENNDOT
5000	CITY AVE	BALA AVE	GOLF RD	4	0	1	0	100	PENNDOT
5000	CITY AVE	GOLF RD	BRYN MAWR AVE	4	0	0	3	100	PENNDOT
5000	CITY AVE	BRYN MAWR AVE	N 51ST ST	4	0	0	0	100	PENNDOT
5000	CITY AVE	N 50TH ST	BALA AVE	4	2	0	0	100	PENNDOT
5100	CITY AVE	N 51ST ST	N 52ND ST	4	0	0	0	100	PENNDOT
5200	CITY AVE	MAPLE AVE	N 53RD ST	4	0	0	0	100	PENNDOT
5300	CITY AVE	N 53RD ST	OLD LANCASTER RD	4	0	0	0	100	PENNDOT
5400	CITY AVE	ORCHARD RD	LAPSLEY LN	4	0	0	4	100	PENNDOT
5400	CITY AVE	N 54TH ST	ORCHARD RD	4	0	1	0	100	PENNDOT
5600	CITY AVE	LAPSLEY LN	CARDINAL AVE	4	0	0	0	100	PENNDOT
5700	CITY AVE	CARDINAL AVE	BERWICK RD	4	0	0	0	100	PENNDOT
5800	CITY AVE	BERWICK RD	N 59TH ST	4	0	0	0	100	PENNDOT
5900	CITY AVE	RAYNHAM RD	BLANCOYD RD	4	0	0	0	100	PENNDOT
6000	CITY AVE	OVERBROOK AVE	MERION RD	4	0	0	0	100	PENNDOT
6100	CITY AVE	DREXEL RD	N 63RD ST	4	1	0	0	100	PENNDOT
6300	CITY AVE	N 63RD ST	E WYNNEWOOD RD	4	2	0	0	100	PENNDOT
6300	CITY AVE	E WYNNEWOOD RD	LANCASTER AVE	4	0	0	0	100	PENNDOT
6300	CITY AVE	LANCASTER AVE	N 64TH ST	4	0	0	0	100	PENNDOT
6400	CITY AVE	CHURCH RD	GREENHILL APARTMENT DR	4	8	3	0	100	PENNDOT
6400	CITY AVE	N 64TH ST	CHURCH RD	4	0	0	8	100	PENNDOT
6600	CITY AVE	N 66TH ST	N 69TH ST	4	6	0	0	100	PENNDOT
6900	CITY AVE	N 69TH ST	GREENHILL RD	4	2	0	0	100	PennDOT

2022 Paving List

HUNDRED	STREET	FROM	TO	CITY COUNCIL DISTRICT	POTHLES	DITCHES	EMERGENCY UTILITY WORK	ROADWAY RESURFACING RATING	PAVING PROGRAM
6900	CITY AVE	GREENHILL RD	GREENHILL LN	4	0	0	0	100	PENNDOT
7000	CITY AVE	GREENHILL LN	N 71ST ST	4	0	0	0	100	PENNDOT
7100	CITY AVE	WILTSHIRE RD	N 72ND ST	4	0	0	0	100	PENNDOT
7100	CITY AVE	N 71ST ST	WILTSHIRE RD	4	0	0	0	100	PENNDOT
7200	CITY AVE	ALLANDALE RD	HAVERFORD RD	4	0	0	0	100	PENNDOT
7200	CITY AVE	N 72ND ST	ALLANDALE RD	4	0	0	0	100	PENNDOT
4000	COMLY ST	MULBERRY ST	CHARLES ST	6	1	0	0	44	CITY LOCAL
4000	COMLY ST	FRANKFORD AVE	DUFFIELD ST	6	0	0	0	74	CITY LOCAL
4000	COMLY ST	HAWTHORNE ST	MULBERRY ST	6	0	0	0	44	CITY LOCAL
4000	COMLY ST	DUFFIELD ST	HAWTHORNE ST	6	0	0	0	57	CITY LOCAL
4100	COMLY ST	TACKAWANNA ST	ERDRICK ST	7	2	0	0	58	CITY LOCAL
4100	COMLY ST	CHARLES ST	TACKAWANNA ST	7	2	0	0	44	CITY LOCAL
7000	CRISPIN ST	TYSON AVE	BRIGHTON ST	6	3	0	0	44	CITY LOCAL
7100	CRISPIN ST	PRINCETON AVE	FRIENDSHIP ST	6	0	0	0	83	CITY LOCAL
7100	CRISPIN ST	FRIENDSHIP ST	SAINT VINCENT ST	6	1	0	3	58	CITY LOCAL
7200	CRISPIN ST	WELLINGTON ST	ENGLEWOOD ST	6	0	0	0	70	CITY LOCAL
7200	CRISPIN ST	ENGLEWOOD ST	COTTMAN AVE	6	1	0	1	58	CITY LOCAL
7200	CRISPIN ST	SAINT VINCENT ST	WELLINGTON ST	6	3	0	0	70	CITY LOCAL
2000	CUTHBERT ST	N 20TH ST	N 21ST ST	5	0	15	0	57	CITY LOCAL
5100	D ST	E ROOSEVELT BLVD	E ASHDALE ST	7	0	0	1	87	CITY LOCAL
5200	D ST	E ASHDALE ST	E TABOR RD	9	1	0	1	70	CITY LOCAL
10800	DECATUR RD	DARNELL RD	COMLY RD	10	15	1	0	95	CITY LOCAL
2100	DELANCEY PL	S 21ST ST	S 22ND ST	2	2	0	0	52	CITY LOCAL
2200	DELANCEY PL	S 22ND ST	S 23RD ST	2	3	0	0	57	CITY LOCAL
2300	DELANCEY PL	S 23RD ST	S 24TH ST	2	0	0	0	78	CITY LOCAL
2400	DELANCEY PL	S 24TH ST	S 25TH ST	2	3	1	1	73	CITY LOCAL
2500	DELANCEY PL	S 25TH ST	S 26TH ST	2	0	0	0	100	CITY LOCAL
200	DELMAR ST	MANSION ST	SILVERWOOD ST	4	3	4	4	52	CITY LOCAL
300	DELMAR ST	TIBBEN ST	PECHIN ST	4	1	7	0	51	CITY LOCAL
300	DELMAR ST	SILVERWOOD ST	TIBBEN ST	4	0	0	0	57	CITY LOCAL
400	DELMAR ST	PECHIN ST	RIDGE AVE	4	9	0	2	57	CITY LOCAL
8800	DEWEES ST	SPERRY ST	MAXWELL ST	6	2	0	5	57	CITY LOCAL
8800	DEWEES ST	WINCHESTER AVE	SPERRY ST	6	4	0	0	57	CITY LOCAL
8900	DEWEES ST	BROUS AVE	REVERE ST	6	2	0	0	57	CITY LOCAL
8900	DEWEES ST	REVERE ST	WELSH RD	6	0	0	0	78	CITY LOCAL
8900	DEWEES ST	MAXWELL ST	BROUS AVE	6	3	0	0	57	CITY LOCAL
4300	DEXTER ST	MONASTERY AVE	LYCEUM AVE	4	2	0	0	57	CITY LOCAL
0	DICKINSON ST	S WATER ST	S FRONT ST	1	0	0	0	78	CITY LOCAL
0	DICKINSON ST	S CHRISTOPHER COLUMBUS BLVD	S WATER ST	1	1	0	0	90	CITY LOCAL
700	DICKINSON ST	S 7TH ST	S BEULAH ST	1	2	13	2	100	CITY LOCAL
3300	DICKINSON ST	S 33RD ST	SCHUYLKILL EXPY RAMP A	2	2	0	0	98	CITY LOCAL
0	DOCK ST	S FRONT ST	38TH PARALLEL PL	1	0	0	0	93	CITY FAM
0	DOCK ST	S CHRISTOPHER COLUMBUS BLVD	S FRONT ST	1	1	0	0	48	CITY FAM
100	DOCK ST	38TH PARALLEL PL	S 2ND ST	1	1	0	0	78	CITY FAM
200	DOCK ST	THOMAS PAINE PL	WALNUT ST	1	0	0	0	78	CITY FAM
200	DOCK ST	S 2ND ST	THOMAS PAINE PL	1	0	2	0	78	CITY FAM
0	DOMINO LN	RIDGE AVE	MATTHIAS ST	4	5	0	0	81	CITY FAM

2022 Paving List

HUNDRED	STREET	FROM	TO	CITY COUNCIL DISTRICT	POTHoles	DITCHES	EMERGENCY UTILITY WORK	ROADWAY RESURFACING RATING	PAVING PROGRAM
300	DOMINO LN	UMBRIA ST	FOWLER ST	4	44	1	0	86	CITY FAM
400	DOMINO LN	FOWLER ST	RIDGE AVE	4	19	0	0	44	CITY FAM
500	DOMINO LN	RIDGE AVE	MATTHIAS ST	4	4	0	0	85	CITY FAM
500	DOMINO LN	MATTHIAS ST	SHALKOP ST	4	0	0	0	89	CITY FAM
500	DOMINO LN	SHALKOP ST	VALLEY AVE	4	5	0	2	65	CITY FAM
2100	DREER ST	TRENTON AVE	BLAIR ST	1	0	3	0	57	CITY LOCAL
500	DUPONT ST	RIDGE AVE	LAWNTON ST	4	18	7	7	59	CITY LOCAL
600	DUPONT ST	LAWNTON ST	HENRY AVE	4	7	0	0	58	CITY LOCAL
1200	DYRE ST	OXFORD AVE	OAKLAND ST	7	0	0	0	58	CITY LOCAL
1300	DYRE ST	AKRON ST	SAUL ST	7	1	0	0	57	CITY LOCAL
1300	DYRE ST	LEIPER ST	N PENN ST	7	0	0	9	81	CITY LOCAL
1300	DYRE ST	SAUL ST	LEIPER ST	7	8	19	2	45	CITY LOCAL
1300	DYRE ST	OAKLAND ST	AKRON ST	7	0	0	0	29	CITY LOCAL
1400	DYRE ST	N PENN ST	GRISCOM ST	7	1	0	1	74	CITY LOCAL
1500	DYRE ST	GRISCOM ST	FRANKFORD AVE	7	0	0	1	75	CITY LOCAL
100	E ALLEGHENY AVE	N LEE ST	A ST	7	3	2	1	100	PENNDOT
100	E ALLEGHENY AVE	W ALLEGHENY AVE	N LEE ST	7	0	0	0	100	PENNDOT
200	E ALLEGHENY AVE	KIP ST	B ST	7	0	0	0	100	PENNDOT
200	E ALLEGHENY AVE	A ST	ELLA ST	7	2	0	0	100	PENNDOT
200	E ALLEGHENY AVE	ELLA ST	KIP ST	7	0	0	0	100	PENNDOT
300	E ALLEGHENY AVE	B ST	ROSEHILL ST	7	0	0	0	100	PENNDOT
300	E ALLEGHENY AVE	ROSEHILL ST	ROSEHILL ST	7	0	0	0	100	PENNDOT
300	E ALLEGHENY AVE	ROSEHILL ST	C ST	7	0	0	0	100	PENNDOT
400	E ALLEGHENY AVE	C ST	ARBOR ST	7	0	0	0	100	PENNDOT
400	E ALLEGHENY AVE	BOUDINOT ST	HURLEY ST	7	0	0	0	100	PENNDOT
400	E ALLEGHENY AVE	ARBOR ST	BOUDINOT ST	7	0	0	1	100	PENNDOT
400	E ALLEGHENY AVE	HURLEY ST	D ST	7	0	0	0	100	PENNDOT
500	E ALLEGHENY AVE	D ST	RORER ST	7	0	2	0	100	PENNDOT
500	E ALLEGHENY AVE	RORER ST	HARTVILLE ST	7	0	0	0	100	PENNDOT
500	E ALLEGHENY AVE	HARTVILLE ST	E ST	7	0	4	2	100	PENNDOT
600	E ALLEGHENY AVE	E ST	TAMPA ST	7	0	2	0	100	PENNDOT
600	E ALLEGHENY AVE	TAMPA ST	F ST	7	0	0	0	100	PENNDOT
700	E ALLEGHENY AVE	REACH ST	G ST	7	0	0	1	100	PENNDOT
700	E ALLEGHENY AVE	WEYMOUTH ST	CUSTER ST	7	0	0	1	100	PENNDOT
700	E ALLEGHENY AVE	CUSTER ST	REACH ST	7	0	4	0	100	PENNDOT
700	E ALLEGHENY AVE	F ST	WEYMOUTH ST	7	0	0	0	100	PENNDOT
800	E ALLEGHENY AVE	POTTER ST	SHELBOURNE ST	7	0	0	0	100	PENNDOT
800	E ALLEGHENY AVE	G ST	POTTER ST	7	0	0	0	100	PENNDOT
800	E ALLEGHENY AVE	SHELBOURNE ST	KENSINGTON AVE	7	1	1	0	100	PENNDOT
1800	E ALLEGHENY AVE	KENSINGTON AVE	JASPER ST	1	3	1	0	100	PENNDOT
1900	E ALLEGHENY AVE	JASPER ST	EMERALD ST	1	0	0	1	100	PENNDOT
2000	E ALLEGHENY AVE	FRANKFORD AVE	AMBER ST	1	0	2	1	100	PENNDOT
2000	E ALLEGHENY AVE	EMERALD ST	FRANKFORD AVE	1	3	2	0	100	PENNDOT
2100	E ALLEGHENY AVE	COLLINS ST	WITTE ST	1	0	2	0	100	PENNDOT
2100	E ALLEGHENY AVE	AMBER ST	COLLINS ST	1	1	1	0	100	PENNDOT
2100	E ALLEGHENY AVE	AMBER ST	AMBER ST	1	0	0	0	100	PENNDOT
2200	E ALLEGHENY AVE	WITTE ST	JANNEY ST	1	1	0	0	100	PENNDOT
2200	E ALLEGHENY AVE	JANNEY ST	WEIKEL ST	1	0	0	0	100	PENNDOT

2022 Paving List

HUNDRED	STREET	FROM	TO	CITY COUNCIL DISTRICT	POTHoles	DITCHES	EMERGENCY UTILITY WORK	ROADWAY RESURFACING RATING	PAVING PROGRAM
2300	E ALLEGHENY AVE	ARAMINGO AVE	CEDAR ST	1	0	0	0	100	PENNDOT
2300	E ALLEGHENY AVE	AGATE ST	MEMPHIS ST	1	0	0	0	100	PENNDOT
2300	E ALLEGHENY AVE	MEMPHIS ST	ARAMINGO AVE	1	0	0	0	100	PENNDOT
2300	E ALLEGHENY AVE	TULIP ST	AGATE ST	1	1	0	0	100	PENNDOT
2400	E ALLEGHENY AVE	CEDAR ST	CHATHAM ST	1	1	0	0	100	PENNDOT
2400	E ALLEGHENY AVE	CHATHAM ST	GAUL ST	1	0	1	0	100	PENNDOT
2500	E ALLEGHENY AVE	MILLER ST	BELGRADE ST	1	0	0	0	100	PENNDOT
2500	E ALLEGHENY AVE	BELGRADE ST	LIVINGSTON ST	1	0	0	0	100	PENNDOT
2500	E ALLEGHENY AVE	LIVINGSTON ST	ALMOND ST	1	0	0	0	100	PENNDOT
2500	E ALLEGHENY AVE	GAUL ST	MILLER ST	1	0	0	0	100	PENNDOT
2600	E ALLEGHENY AVE	ALMOND ST	MERCER ST	1	0	1	0	100	PENNDOT
2600	E ALLEGHENY AVE	E THOMPSON ST	EDGEMONT ST	1	0	3	0	100	PENNDOT
2600	E ALLEGHENY AVE	MERCER ST	E THOMPSON ST	1	0	0	0	100	PENNDOT
2700	E ALLEGHENY AVE	EMERY ST	RICHMOND ST	1	0	0	0	100	PENNDOT
2700	E ALLEGHENY AVE	EDGEMONT ST	TILTON ST	1	0	0	0	100	PENNDOT
2700	E ALLEGHENY AVE	SALMON ST	EMERY ST	1	0	0	0	100	PENNDOT
2700	E ALLEGHENY AVE	TILTON ST	SALMON ST	1	0	0	0	100	PENNDOT
2800	E ALLEGHENY AVE	RICHMOND ST	DELAWARE EXPY RAMP B	1	1	0	0	100	PENNDOT
2800	E ALLEGHENY AVE	MELVALE ST	BATH ST	1	0	0	0	90	PENNDOT
2800	E ALLEGHENY AVE	DELAWARE EXPY RAMP B	MELVALE ST	1	0	0	0	100	PENNDOT
2900	E ALLEGHENY AVE	BATH ST	N DELAWARE AVE	1	1	0	0	100	PENNDOT
1300	E CHELTENHAM AVE	RUTLAND ST	LARGE ST	7	1	0	0	57	CITY LOCAL
1300	E CHELTENHAM AVE	OXFORD CIR	RUTLAND ST	7	0	0	0	70	CITY LOCAL
1400	E CHELTENHAM AVE	LARGE ST	HORROCKS ST	7	3	6	0	58	CITY LOCAL
1500	E CHELTENHAM AVE	HORROCKS ST	DISCHER ST	7	3	0	1	70	CITY LOCAL
1500	E CHELTENHAM AVE	SYLVESTER ST	OAKLAND ST	7	0	0	3	70	CITY LOCAL
1500	E CHELTENHAM AVE	SYLVESTER ST	SYLVESTER ST	7	1	0	0	81	CITY LOCAL
1500	E CHELTENHAM AVE	DISCHER ST	SYLVESTER ST	7	1	0	0	81	CITY LOCAL
4000	E CHELTENHAM AVE	FRANKFORD AVE	HAWTHORNE ST	6	7	0	0	50	CITY LOCAL
4000	E CHELTENHAM AVE	HAWTHORNE ST	CHARLES ST	6	3	2	0	76	CITY LOCAL
2300	E CLEARFIELD ST	ARAMINGO AVE	CEDAR ST	1	1	0	0	83	CITY LOCAL
2400	E CLEARFIELD ST	CHATHAM ST	GAUL ST	1	0	0	0	89	CITY LOCAL
2400	E CLEARFIELD ST	CEDAR ST	CHATHAM ST	1	0	0	2	89	CITY LOCAL
2500	E CLEARFIELD ST	MILLER ST	BELGRADE ST	1	0	14	0	89	CITY LOCAL
2500	E CLEARFIELD ST	MILLER ST	MILLER ST	1	0	0	0	89	CITY LOCAL
2500	E CLEARFIELD ST	BELGRADE ST	LIVINGSTON ST	1	0	0	0	100	CITY LOCAL
2500	E CLEARFIELD ST	LIVINGSTON ST	ALMOND ST	1	0	0	0	100	CITY LOCAL
2500	E CLEARFIELD ST	GAUL ST	MILLER ST	1	0	0	0	89	CITY LOCAL
2600	E CLEARFIELD ST	MERCER ST	E THOMPSON ST	1	1	1	0	100	CITY LOCAL
2600	E CLEARFIELD ST	ALMOND ST	MERCER ST	1	1	1	0	100	CITY LOCAL
2600	E CLEARFIELD ST	E THOMPSON ST	EDGEMONT ST	1	0	0	0	100	CITY LOCAL
2700	E CLEARFIELD ST	EDGEMONT ST	TILTON ST	1	0	0	0	57	CITY LOCAL
2700	E CLEARFIELD ST	SALMON ST	EMERY ST	1	0	0	2	57	CITY LOCAL
2700	E CLEARFIELD ST	EMERY ST	RICHMOND ST	1	2	1	7	57	CITY LOCAL
2700	E CLEARFIELD ST	TILTON ST	SALMON ST	1	0	0	1	73	CITY LOCAL
1200	E COLONA ST	MOYER ST	E THOMPSON ST	5	3	0	4	51	CITY LOCAL
1500	E HEWSON ST	GAUL ST	CEDAR ST	5	2	6	0	51	CITY LOCAL
1500	E HEWSON ST	CEDAR ST	MEMPHIS ST	5	0	8	0	52	CITY LOCAL

2022 Paving List

HUNDRED	STREET	FROM	TO	CITY COUNCIL DISTRICT	POTHoles	DITCHES	EMERGENCY UTILITY WORK	ROADWAY RESURFACING RATING	PAVING PROGRAM
1600	E HEWSON ST	TULIP ST	SEPVIVA ST	5	0	3	0	56	CITY LOCAL
1600	E HEWSON ST	MEMPHIS ST	TULIP ST	5	5	14	1	51	CITY LOCAL
100	E LEHIGH AVE	N FRONT ST	A ST	7	3	0	0	89	PENNDOT
200	E LEHIGH AVE	A ST	B ST	7	0	0	0	89	PENNDOT
300	E LEHIGH AVE	B ST	E GURNEY ST	7	2	0	0	89	PENNDOT
300	E LEHIGH AVE	E GURNEY ST	POTTER ST	7	0	0	0	89	PENNDOT
300	E LEHIGH AVE	POTTER ST	KENSINGTON AVE	7	0	0	0	98	PENNDOT
1800	E LEHIGH AVE	KENSINGTON AVE	JASPER ST	1	7	1	1	89	PENNDOT
1900	E LEHIGH AVE	JASPER ST	EMERALD ST	1	1	0	0	89	PENNDOT
2000	E LEHIGH AVE	BRADDOCK ST	FRANKFORD AVE	1	0	1	0	89	PENNDOT
2000	E LEHIGH AVE	EMERALD ST	BRADDOCK ST	1	4	0	0	89	PENNDOT
2000	E LEHIGH AVE	FRANKFORD AVE	AMBER ST	1	0	1	0	88	PENNDOT
2100	E LEHIGH AVE	AMBER ST	COLLINS ST	1	0	1	5	89	PENNDOT
2100	E LEHIGH AVE	MARTHA ST	TRENTON AVE	1	0	1	0	89	PENNDOT
2100	E LEHIGH AVE	COLLINS ST	MARTHA ST	1	0	0	0	89	PENNDOT
2100	E LEHIGH AVE	TRENTON AVE	SEPVIVA ST	1	0	0	0	97	PENNDOT
2200	E LEHIGH AVE	SEPVIVA ST	TULIP ST	1	1	2	2	97	PENNDOT
2300	E LEHIGH AVE	CEDAR ST	ARAMINGO AVE	1	0	0	0	87	PENNDOT
2300	E LEHIGH AVE	MEMPHIS ST	CEDAR ST	1	0	0	0	89	PENNDOT
2300	E LEHIGH AVE	TULIP ST	MEMPHIS ST	1	0	1	0	80	PENNDOT
2400	E LEHIGH AVE	ARAMINGO AVE	GAUL ST	1	0	0	0	100	PENNDOT
2500	E LEHIGH AVE	BELGRADE ST	LIVINGSTON ST	1	1	0	0	100	PENNDOT
2500	E LEHIGH AVE	LIVINGSTON ST	ALMOND ST	1	0	0	0	100	PENNDOT
2500	E LEHIGH AVE	GAUL ST	MILLER ST	1	1	0	5	100	PENNDOT
2500	E LEHIGH AVE	MILLER ST	BELGRADE ST	1	0	3	0	100	PENNDOT
2600	E LEHIGH AVE	E THOMPSON ST	WEBB ST	1	0	0	0	100	PENNDOT
2600	E LEHIGH AVE	MERCER ST	E THOMPSON ST	1	0	0	0	100	PENNDOT
2600	E LEHIGH AVE	ALMOND ST	MERCER ST	1	0	0	0	100	PENNDOT
2600	E LEHIGH AVE	WEBB ST	EDGEMONT ST	1	0	3	1	100	PENNDOT
2700	E LEHIGH AVE	SALMON ST	EMERY ST	1	1	0	0	100	PENNDOT
2700	E LEHIGH AVE	EMERY ST	RICHMOND ST	1	0	0	0	100	PENNDOT
2700	E LEHIGH AVE	EDGEMONT ST	TILTON ST	1	0	0	0	100	PENNDOT
2700	E LEHIGH AVE	TILTON ST	SALMON ST	1	0	0	0	100	PENNDOT
2600	E MAYFIELD ST	E THOMPSON ST	EDGEMONT ST	1	0	0	3	57	CITY LOCAL
1200	E OXFORD ST	E CABOT ST	E THOMPSON ST	5	0	0	0	57	CITY LOCAL
1200	E OXFORD ST	E GIRARD AVE	E CABOT ST	5	1	11	0	52	CITY LOCAL
1200	E PALMER ST	E CABOT ST	E THOMPSON ST	5	0	0	0	52	CITY LOCAL
1200	E PALMER ST	MOYER ST	E CABOT ST	5	3	0	0	65	CITY LOCAL
1200	E PALMER ST	E GIRARD AVE	E FLORA ST	5	2	2	1	90	CITY LOCAL
1200	E PALMER ST	E FLORA ST	MOYER ST	5	0	0	0	51	CITY LOCAL
1300	E PALMER ST	E THOMPSON ST	WILLIG AVE	5	6	0	0	51	CITY LOCAL
1300	E PALMER ST	WILLIG AVE	BELGRADE ST	5	3	0	1	57	CITY LOCAL
1400	E PALMER ST	BELGRADE ST	MEMPHIS ST	5	1	0	1	57	CITY LOCAL
1400	E PALMER ST	MEMPHIS ST	MEMPHIS ST	5	0	0	0	62	CITY LOCAL
1500	E PALMER ST	TULIP ST	SEPVIVA ST	5	2	2	0	73	CITY LOCAL
1500	E PALMER ST	MEMPHIS ST	TULIP ST	5	7	0	0	73	CITY LOCAL
1600	E PALMER ST	SEPVIVA ST	FRANKFORD AVE	5	0	0	0	78	CITY LOCAL
2600	E TORONTO ST	E THOMPSON ST	EDGEMONT ST	1	0	1	0	62	CITY LOCAL
4300	E WINGOHOCKING ST	ADAMS AVE	OAKLAND ST	7	4	6	4	87	CITY LOCAL

2022 Paving List

HUNDRED	STREET	FROM	TO	CITY COUNCIL DISTRICT	POTHoles	DITCHES	EMERGENCY UTILITY WORK	ROADWAY RESURFACING RATING	PAVING PROGRAM
4400	E WINGOHOCKING ST	OAKLAND ST	SELLERS ST	7	1	2	8	59	CITY LOCAL
0	E WISTER ST	GERMANTOWN AVE	LENA ST	8	7	5	3	100	CITY FAM
0	E WISTER ST	LENA ST	WAKEFIELD ST	8	1	0	0	100	CITY FAM
200	E WISTER ST	WAKEFIELD ST	BAYNTON ST	8	4	0	0	100	CITY FAM
300	E WISTER ST	SHELDON ST	RUBICAM ST	8	0	0	0	100	CITY FAM
300	E WISTER ST	SHELDON ST	SHELDON ST	8	0	0	0	100	CITY FAM
300	E WISTER ST	BAYNTON ST	SHELDON ST	8	10	3	0	100	CITY FAM
400	E WISTER ST	RUBICAM ST	RUFE ST	8	6	1	0	100	CITY FAM
400	E WISTER ST	RUFE ST	BELFIELD AVE	8	3	0	0	100	CITY FAM
300	EARLHAM TER	PULASKI AVE	MORRIS ST	8	2	2	1	78	CITY LOCAL
400	EARLHAM TER	ARCHER ST	LAURENS ST	8	0	0	1	57	CITY LOCAL
3600	E ARP ST	S 36TH ST	SCHUYLKILL AVE	2	2	5	0	78	CITY LOCAL
2700	EDGEMONT ST	E SELTZER ST	E SOMERSET ST	1	0	2	0	78	CITY LOCAL
2800	EDGEMONT ST	E SOMERSET ST	E AUBURN ST	1	1	2	3	57	CITY LOCAL
2800	EDGEMONT ST	E AUBURN ST	E CAMBRIA ST	1	0	0	0	75	CITY LOCAL
2900	EDGEMONT ST	E TORONTO ST	E INDIANA AVE	1	0	8	3	89	CITY LOCAL
2900	EDGEMONT ST	E ANN ST	E MAYFIELD ST	1	0	0	0	78	CITY LOCAL
2900	EDGEMONT ST	E BIRCH ST	E ANN ST	1	0	0	0	51	CITY LOCAL
2900	EDGEMONT ST	E MAYFIELD ST	E TORONTO ST	1	0	0	1	58	CITY LOCAL
2900	EDGEMONT ST	E CAMBRIA ST	E MONMOUTH ST	1	0	1	1	65	CITY LOCAL
2900	EDGEMONT ST	E MONMOUTH ST	E BIRCH ST	1	0	4	0	59	CITY LOCAL
3100	EDGEMONT ST	E CLEMENTINE ST	E ALLEGHENY AVE	1	0	0	2	66	CITY LOCAL
3100	EDGEMONT ST	E CLEARFIELD ST	E CLEMENTINE ST	1	0	0	0	57	CITY LOCAL
4300	ELIZABETH ST	CHURCH ST	UNITY ST	7	0	1	1	57	CITY LOCAL
5100	F ST	E ROOSEVELT BLVD	SMYLIE RD	9	7	2	1	77	CITY LOCAL
5100	F ST	SMYLIE RD	MARLEY RD	9	1	0	1	92	CITY LOCAL
5200	F ST	MARLEY RD	E TABOR RD	9	3	0	3	89	CITY LOCAL
3000	FAIRDALE RD	THORNTON RD	SWEET BRIAR RD	10	1	1	0	89	CITY LOCAL
3100	FAIRDALE RD	SWEET BRIAR RD	ASTER RD	10	0	3	0	89	CITY LOCAL
300	FAIRWAY TER	PECHIN ST	CUL DE SAC WEST	4	1	3	6	78	CITY LOCAL
0	FARRAGUT ST	LUDLOW ST	CHESTNUT ST	3	1	0	0	55	CITY FAM
0	FARRAGUT ST	MARKET ST	LUDLOW ST	3	2	0	0	55	CITY LOCAL
100	FARRAGUT ST	CHESTNUT ST	SANSOM ST	3	1	1	0	78	CITY LOCAL
100	FARRAGUT ST	SANSOM ST	WALNUT ST	3	1	0	0	86	CITY LOCAL
200	FARRAGUT ST	LOCUST ST	SPRUCE ST	3	1	2	3	73	CITY LOCAL
200	FARRAGUT ST	WALNUT ST	LOCUST ST	3	3	0	0	73	CITY LOCAL
900	FARRAGUT TER	BALTIMORE AVE	SPRINGFIELD AVE	3	2	0	0	78	CITY LOCAL
1000	FARRAGUT TER	SPRINGFIELD AVE	CHESTER AVE	3	9	0	0	78	CITY LOCAL
600	FOULKROD ST	ADAMS AVE	TABOR AVE	9	0	2	1	58	CITY LOCAL
200	FOUNTAIN ST	SILVERWOOD ST	TIBBEN ST	4	1	1	2	66	CITY LOCAL
200	FOUNTAIN ST	TIBBEN ST	MANAYUNK AVE	4	0	0	4	70	CITY LOCAL
300	FOUNTAIN ST	PECHIN ST	PECHIN ST	4	2	1	0	70	CITY LOCAL
300	FOUNTAIN ST	MANAYUNK AVE	PECHIN ST	4	10	2	0	70	CITY LOCAL
400	FOUNTAIN ST	PECHIN ST	RIDGE AVE	4	1	0	0	70	CITY LOCAL
4700	FRIENDSHIP ST	TORRESDALE AVE	VANDIKE ST	6	1	0	0	57	CITY LOCAL
4700	FRIENDSHIP ST	VANDIKE ST	HEGERMAN ST	6	0	0	1	57	CITY LOCAL
4800	FRIENDSHIP ST	EDMUND ST	TULIP ST	6	0	0	0	78	CITY LOCAL
4800	FRIENDSHIP ST	HEGERMAN ST	EDMUND ST	6	1	0	0	73	CITY LOCAL
4900	FRIENDSHIP ST	TULIP ST	KEYSTONE ST	6	1	0	5	78	CITY LOCAL

2022 Paving List

HUNDRED	STREET	FROM	TO	CITY COUNCIL DISTRICT	POTHoles	DITCHES	EMERGENCY UTILITY WORK	ROADWAY RESURFACING RATING	PAVING PROGRAM
300	GATES ST	MANAYUNK AVE	PECHIN ST	4	1	1	2	57	CITY LOCAL
400	GATES ST	RIDGE AVE	LAWNTON ST	4	6	3	5	70	CITY LOCAL
600	GATES ST	LAWNTON ST	HENRY AVE	4	0	0	0	70	CITY LOCAL
600	GATES ST	HENRY AVE	HENRY AVE	4	0	0	0	80	CITY LOCAL
400	GERHARD ST	MITCHELL ST	RIDGE AVE	4	1	0	0	78	CITY LOCAL
500	GERHARD ST	RIDGE AVE	HOUGHTON ST	4	6	1	1	78	CITY LOCAL
2900	GERRITT ST	S 29TH ST	S 30TH ST	2	1	0	4	73	CITY LOCAL
0	GRANT AVE	NORTHEAST AVE	NORTHEAST AVE	10	1	0	0	100	PennDOT
1300	GRANT AVE	WELSH RD	KREWSTOWN RD	10	9	8	0	100	PennDOT
1500	GRANT AVE	NORTHEAST AVE	WELSH RD	10	5	1	0	100	PENNDOT
1600	GRANT AVE	WELSH RD	BUSTLETON AVE	10	1	0	0	100	PENNDOT
1800	GRANT AVE	BUSTLETON AVE	WISTARIA ST	10	9	0	2	100	PennDOT
2200	GRAYS FERRY AVE	KATER ST	S 23RD ST	2	2	0	0	87	CITY LOCAL
2200	GRAYS FERRY AVE	S 23RD ST	KATER ST	2	3	0	2	93	CITY LOCAL
2300	GRAYS FERRY AVE	S 23RD ST	BAINBRIDGE ST	2	0	1	2	93	CITY LOCAL
2300	GRAYS FERRY AVE	BAINBRIDGE ST	S 24TH ST	2	0	0	0	97	CITY LOCAL
500	GREEN LN	RIDGE AVE	LAWNTON ST	4	3	4	5	59	CITY LOCAL
600	GREEN LN	LAWNTON ST	JANNETTE ST	4	3	0	0	59	CITY LOCAL
6900	GREENHILL RD	CITY AVE	N 70TH ST	4	2	0	0	73	CITY LOCAL
7000	GREENHILL RD	N 70TH ST	N 71ST ST	4	1	0	0	57	CITY LOCAL
1300	GROVE ST	WHARTON ST	REED ST	2	0	2	3	78	CITY LOCAL
200	HANSBERRY ST	WAYNE AVE	NEWHALL ST	8	2	0	0	65	CITY LOCAL
200	HANSBERRY ST	NEWHALL ST	PULASKI AVE	8	0	1	0	65	CITY LOCAL
300	HANSBERRY ST	PULASKI AVE	MORRIS ST	8	6	6	0	70	CITY LOCAL
400	HANSBERRY ST	MORRIS ST	MC KEAN AVE	8	0	0	3	66	CITY LOCAL
400	HANSBERRY ST	MC KEAN AVE	LAURENS ST	8	1	1	0	65	CITY LOCAL
500	HANSBERRY ST	LAURENS ST	SCHUYLER ST	8	2	0	0	65	CITY LOCAL
500	HANSBERRY ST	SCHUYLER ST	WISSAHICKON AVE	8	0	0	0	65	CITY LOCAL
1400	HANSON ST	WOODLAND AVE	SAYBROOK AVE	3	0	0	1	73	CITY LOCAL
1400	HANSON ST	SAYBROOK AVE	PASCHALL AVE	3	0	0	0	73	CITY LOCAL
600	HARRISON ST	DEAD END WEST	TABOR AVE	9	0	0	0	58	CITY LOCAL
700	HARRISON ST	HOWLAND ST	WHITAKER AVE	9	1	0	0	44	CITY LOCAL
700	HARRISON ST	TABOR AVE	CLARIDGE ST	9	0	0	0	58	CITY LOCAL
700	HARRISON ST	CLARIDGE ST	HOWLAND ST	9	0	0	0	70	CITY LOCAL
5000	HERMIT LN	HENRY AVE	HERMIT LN	4	6	0	0	78	CITY LOCAL
5300	HERMIT LN	HERMIT LN	BARNES ST	4	4	0	0	57	CITY LOCAL
5400	HERMIT LN	BARNES ST	HERMIT ST	4	5	0	0	73	CITY LOCAL
500	HERMIT ST	RIGHTER ST	HOUGHTON ST	4	4	1	0	72	CITY LOCAL
600	HERMIT ST	HERMIT LN	HENRY AVE	4	2	0	0	85	CITY LOCAL
600	HERMIT ST	HOUGHTON ST	HERMIT LN	4	2	0	0	78	CITY LOCAL
400	HERMITAGE ST	PECHIN ST	MITCHELL ST	4	0	1	4	71	CITY LOCAL
500	HERMITAGE ST	RIDGE AVE	LAWNTON ST	4	2	1	0	78	CITY LOCAL
600	HERMITAGE ST	LAWNTON ST	HENRY AVE	4	0	0	4	78	CITY LOCAL
1600	HOPE ST	TURNER ST	CECIL B MOORE AVE	7	0	0	0	89	CITY LOCAL
1700	HOPE ST	W PALMER ST	W MONTGOMERY AVE	7	0	1	1	59	CITY LOCAL
1800	HOPE ST	W MONTGOMERY AVE	W BERKS ST	7	2	0	0	57	CITY LOCAL
1400	IMOGENE ST	LEIPER ST	N PENN ST	7	0	2	1	57	CITY LOCAL
0	ISLAND AVE	LINDBERGH BLVD	ISLAND AVE	2	0	0	0	100	CITY FAM
0	ISLAND AVE	TANAGER ST	S 76TH ST	2	2	1	0	100	CITY FAM

2022 Paving List

HUNDRED	STREET	FROM	TO	CITY COUNCIL DISTRICT	POTHoles	DITCHES	EMERGENCY UTILITY WORK	ROADWAY RESURFACING RATING	PAVING PROGRAM
0	ISLAND AVE	BUIST AVE	CHELWYNDE AVE	2	1	0	0	100	CITY FAM
0	ISLAND AVE	CHELWYNDE AVE	TANAGER ST	2	0	0	0	100	CITY FAM
0	ISLAND AVE	ISLAND AVE	LINDBERGH BLVD	2	1	0	0	100	CITY FAM
0	ISLAND AVE	LINDBERGH BLVD	LINDBERGH BLVD	2	0	0	0	100	CITY FAM
0	ISLAND AVE	LINDBERGH BLVD	LINDBERGH BLVD	2	0	0	0	100	CITY FAM
0	ISLAND AVE	ISLAND AVE	TANAGER ST	2	0	0	0	100	CITY FAM
0	ISLAND AVE	LINDBERGH BLVD	LINDBERGH BLVD	2	0	0	0	100	CITY FAM
0	ISLAND AVE	TANAGER ST	LINDBERGH BLVD	2	0	1	0	100	CITY FAM
0	ISLAND AVE	LINDBERGH BLVD	LINDBERGH BLVD	2	0	0	0	100	CITY FAM
0	ISLAND AVE	TANAGER ST	ISLAND AVE	2	0	0	0	100	CITY FAM
0	ISLAND AVE	BUIST AVE	DICKS AVE	2	0	0	0	100	CITY FAM
0	ISLAND AVE	LINDBERGH BLVD	ISLAND AVE	2	0	0	0	100	CITY FAM
0	ISLAND AVE	ELMWOOD AVE	S 74TH ST	2	0	0	2	100	CITY FAM
0	ISLAND AVE	DICKS AVE	ISLAND AVE	2	0	0	0	100	CITY FAM
0	ISLAND AVE	LINDBERGH BLVD	LINDBERGH BLVD	2	0	0	0	100	CITY FAM
0	ISLAND AVE	ISLAND AVE	SUFFOLK AVE	2	1	0	0	100	CITY FAM
0	ISLAND AVE	S 76TH ST	LINDBERGH BLVD	2	8	0	0	100	CITY FAM
2200	ISLAND AVE	COBBS CREEK PKWY	SAYBROOK AVE	2	2	0	0	NULL	CITY FAM
2200	ISLAND AVE	SAYBROOK AVE	PASCHALL AVE	2	0	0	0	NULL	CITY FAM
2300	ISLAND AVE	GLENMORE AVE	WHEELER ST	2	1	2	0	47	CITY FAM
2300	ISLAND AVE	PASCHALL AVE	GLENMORE AVE	2	4	2	0	NULL	CITY FAM
2400	ISLAND AVE	WHEELER ST	W PASSYUNK AVE	2	0	0	0	58	CITY FAM
2500	ISLAND AVE	THEODORE ST	BUIST AVE	2	0	0	0	100	CITY FAM
2600	ISLAND AVE	BUIST AVE	DICKS AVE	2	0	0	0	100	CITY FAM
2700	ISLAND AVE	PLOVER ST	TANAGER ST	2	0	0	1	100	CITY FAM
2700	ISLAND AVE	TANAGER ST	TURNSTONE PL	2	0	0	0	100	CITY FAM
2800	ISLAND AVE	ISLAND AVE	LINDBERGH BLVD	2	1	0	0	100	CITY FAM
2900	ISLAND AVE	LINDBERGH BLVD	SUFFOLK AVE	2	5	0	0	100	CITY FAM
200	JAMESTOWN AVE	CHURCHVIEW ST	MANAYUNK AVE	4	0	1	0	78	CITY LOCAL
1300	KENNEDY ST	SAUL ST	N PENN ST	7	0	0	0	73	CITY LOCAL
6900	KEYSTONE ST	DISSTON ST	TYSON AVE	6	2	0	0	87	CITY LOCAL
6900	KEYSTONE ST	LONGSHORE AVE	DISSTON ST	6	0	0	1	86	CITY LOCAL
7000	KEYSTONE ST	TYSON AVE	PRINCETON AVE	6	7	24	0	70	CITY LOCAL
1900	KIMBALL ST	S 19TH ST	S 20TH ST	2	1	0	1	59	CITY LOCAL
400	KING ST	W PENN ST	LAURENS ST	8	0	0	1	57	CITY LOCAL
500	KING ST	LAURENS ST	W QUEEN LN	8	1	0	2	57	CITY LOCAL
4800	LANCASTER AVE	W GIRARD AVE	W THOMPSON ST	3	2	2	0	100	PENNDOT
4900	LANCASTER AVE	KERSHAW ST	MASTER ST	3	0	0	0	100	PENNDOT
4900	LANCASTER AVE	N 49TH ST	KERSHAW ST	3	0	1	0	100	PENNDOT
4900	LANCASTER AVE	MASTER ST	N 50TH ST	3	0	0	0	100	PENNDOT
5000	LANCASTER AVE	N 50TH ST	N 51ST ST	3	0	0	5	100	PENNDOT
5100	LANCASTER AVE	N 51ST ST	N PAXON ST	3	0	0	0	100	PENNDOT
5100	LANCASTER AVE	BIBLE WAY	N 52ND ST	3	1	0	0	100	PENNDOT
5100	LANCASTER AVE	N PAXON ST	BIBLE WAY	3	0	1	0	100	PENNDOT
5200	LANCASTER AVE	N 52ND ST	LANSDOWNE AVE	3	0	0	0	100	PENNDOT
5300	LANCASTER AVE	LANSDOWNE AVE	N 54TH ST	3	1	0	0	100	PENNDOT
5400	LANCASTER AVE	JEFFERSON ST	W OXFORD ST	4	0	0	0	100	PENNDOT
5400	LANCASTER AVE	N 54TH ST	JEFFERSON ST	4	0	0	0	100	PENNDOT
5500	LANCASTER AVE	N 55TH ST	N 56TH ST	4	0	1	0	100	PENNDOT

2022 Paving List

HUNDRED	STREET	FROM	TO	CITY COUNCIL DISTRICT	POTHoles	DITCHES	EMERGENCY UTILITY WORK	ROADWAY RESURFACING RATING	PAVING PROGRAM
5600	LANCASTER AVE	N 56TH ST	N 57TH ST	4	0	0	0	100	PENNDOT
5700	LANCASTER AVE	N 57TH ST	N 59TH ST	4	3	0	3	100	PENNDOT
5900	LANCASTER AVE	N 59TH ST	N 60TH ST	4	6	5	0	100	PENNDOT
6000	LANCASTER AVE	N 60TH ST	N 61ST ST	4	0	0	0	100	PENNDOT
6000	LANCASTER AVE	N 61ST ST	N 61ST ST	4	0	0	0	100	PENNDOT
6100	LANCASTER AVE	N 62ND ST	N 62ND ST	4	0	0	0	100	PENNDOT
6100	LANCASTER AVE	N 61ST ST	N 62ND ST	4	1	0	2	100	PENNDOT
6200	LANCASTER AVE	MALVERN AVE	N 63RD ST	4	0	0	0	100	PENNDOT
6300	LANCASTER AVE	DREXEL RD	SHERWOOD RD	4	0	0	0	100	PENNDOT
6300	LANCASTER AVE	OVERBROOK AVE	CHURCH RD	4	0	0	0	100	PENNDOT
6300	LANCASTER AVE	CHURCH RD	CITY AVE	4	0	0	0	100	PENNDOT
6300	LANCASTER AVE	N 63RD ST	WOODBINE AVE	4	2	0	0	100	PENNDOT
6300	LANCASTER AVE	SHERWOOD RD	OVERBROOK AVE	4	0	0	0	100	PENNDOT
6300	LANCASTER AVE	WOODBINE AVE	DREXEL RD	4	0	0	0	100	PENNDOT
5400	LAURENS ST	EARLHAM TER	WINONA ST	8	1	0	0	78	CITY LOCAL
5400	LAURENS ST	W COULTER ST	EARLHAM TER	8	3	0	1	78	CITY LOCAL
5600	LAURENS ST	W WOODLAWN ST	W CHELTEN AVE	8	2	0	0	44	CITY LOCAL
4000	LAURISTON ST	KINGSLEY ST	MARKLE ST	4	0	4	0	78	CITY LOCAL
4100	LAURISTON ST	BURNSIDE ST	PENSDALE ST	4	1	3	0	78	CITY LOCAL
4100	LAURISTON ST	SHURS LN	BURNSIDE ST	4	0	0	0	78	CITY LOCAL
6100	LAWNTON ST	DUPONT ST	LEVERINGTON AVE	4	0	0	2	78	CITY LOCAL
6200	LAWNTON ST	LEVERINGTON AVE	HERMITAGE ST	4	0	0	1	78	CITY LOCAL
6300	LAWNTON ST	HERMITAGE ST	GATES ST	4	0	0	0	78	CITY LOCAL
6300	LAWNTON ST	GATES ST	ACORN ST	4	0	0	1	78	CITY LOCAL
6500	LAWNTON ST	FOUNTAIN ST	GORGAS LN	4	2	0	0	78	CITY LOCAL
6100	LEBANON AVE	N 61ST ST	N 62ND ST	4	99	30	7	84	CITY LOCAL
6200	LEBANON AVE	N 62ND ST	N 63RD ST	4	3	2	0	89	CITY LOCAL
4300	LEIPER ST	IMOGENE ST	UNITY ST	7	0	7	1	52	CITY LOCAL
4300	LEIPER ST	CHURCH ST	IMOGENE ST	7	2	0	0	73	CITY LOCAL
500	LIVEZEY ST	LAWNTON ST	VALLEY AVE	4	0	0	0	65	CITY LOCAL
500	LIVEZEY ST	RIDGE AVE	EPIPHANY PL	4	1	0	1	67	CITY LOCAL
500	LIVEZEY ST	LAWNTON ST	LAWNTON ST	4	0	0	0	73	CITY LOCAL
500	LIVEZEY ST	EPIPHANY PL	SHALKOP ST	4	0	0	0	70	CITY LOCAL
500	LIVEZEY ST	SHALKOP ST	LAWNTON ST	4	0	0	0	67	CITY LOCAL
200	LONGSHORE AVE	MARTINS MILL RD	SHELBOURNE ST	9	2	0	0	90	CITY LOCAL
400	LONGSHORE AVE	OAKLEY ST	RISING SUN AVE	9	8	0	0	78	CITY LOCAL
2700	LONGSHORE AVE	E ROOSEVELT BLVD	REVERE ST	6	0	0	2	90	CITY LOCAL
2800	LONGSHORE AVE	REVERE ST	BROUS AVE	6	0	0	3	72	CITY LOCAL
2900	LONGSHORE AVE	BROUS AVE	BATTERSBY ST	6	0	0	2	89	CITY LOCAL
3000	LONGSHORE AVE	BATTERSBY ST	HAWTHORNE ST	6	0	10	1	86	CITY LOCAL
3100	LONGSHORE AVE	HAWTHORNE ST	SACKETT ST	6	0	0	0	89	CITY LOCAL
3200	LONGSHORE AVE	SACKETT ST	ROWLAND AVE	6	0	0	0	59	CITY LOCAL
4700	LONGSHORE AVE	VANDIKE ST	HEGERMAN ST	6	0	0	0	94	CITY LOCAL
4700	LONGSHORE AVE	TORRESDALE AVE	VANDIKE ST	6	0	0	0	92	CITY LOCAL
4800	LONGSHORE AVE	HEGERMAN ST	EDMUND ST	6	0	1	0	95	CITY LOCAL
4800	LONGSHORE AVE	EDMUND ST	TULIP ST	6	0	0	0	92	CITY LOCAL
4900	LONGSHORE AVE	TULIP ST	KEYSTONE ST	6	2	0	0	95	CITY LOCAL
4900	LONGSHORE AVE	KEYSTONE ST	STATE RD	6	3	0	0	77	CITY LOCAL
6600	LOTUS RD	N 66TH ST	DEAD END WEST	4	0	0	0	90	CITY LOCAL

2022 Paving List

HUNDRED	STREET	FROM	TO	CITY COUNCIL DISTRICT	POTHLES	DITCHES	EMERGENCY UTILITY WORK	ROADWAY RESURFACING RATING	PAVING PROGRAM
4600	LUDLOW ST	FARRAGUT ST	S 48TH ST	3	1	0	0	57	CITY LOCAL
4800	LUDLOW ST	S 48TH ST	S FALLON ST	3	0	0	0	57	CITY LOCAL
4800	LUDLOW ST	S FALLON ST	S 49TH ST	3	0	0	0	57	CITY LOCAL
5000	LUDLOW ST	S 50TH ST	S 51ST ST	3	2	9	2	66	CITY LOCAL
5100	LUDLOW ST	S 51ST ST	S 52ND ST	3	1	3	1	73	CITY LOCAL
0	LYCEUM AVE	FLEMING ST	FLEMING ST	4	0	0	0	65	CITY LOCAL
200	LYCEUM AVE	LEVERING ST	FLEMING ST	4	6	1	4	65	CITY LOCAL
300	LYCEUM AVE	FLEMING ST	DEXTER ST	4	7	0	0	58	CITY LOCAL
300	LYCEUM AVE	MANAYUNK AVE	PECHIN ST	4	7	0	3	66	CITY LOCAL
300	LYCEUM AVE	DEXTER ST	DEXTER ST	4	0	0	0	58	CITY LOCAL
300	LYCEUM AVE	DEXTER ST	MANAYUNK AVE	4	0	0	0	58	CITY LOCAL
3700	MAIN ST	RIDGE AVE	SHURS LN	4	2	1	11	87	CITY FAM
4100	MAIN ST	SHURS LN	JAMESTOWN AVE	4	4	5	7	87	CITY FAM
4100	MAIN ST	JAMESTOWN AVE	N SCHUYLKILL RIVER TRL	4	0	0	0	97	CITY FAM
4100	MAIN ST	LOCK ST	PENSDALE ST	4	0	0	0	87	CITY FAM
4200	MAIN ST	PENSDALE ST	RECTOR ST	4	2	1	3	87	CITY FAM
4200	MAIN ST	ROXBOROUGH AVE	COTTON ST	4	3	0	0	87	CITY FAM
4200	MAIN ST	RECTOR ST	ROXBOROUGH AVE	4	3	0	0	87	CITY FAM
4300	MAIN ST	RING ST	LEVERING ST	4	1	0	0	97	CITY FAM
4300	MAIN ST	GRAPE ST	RING ST	4	2	0	0	98	CITY FAM
4300	MAIN ST	COTTON ST	GRAPE ST	4	0	0	4	91	CITY FAM
4400	MAIN ST	CONARROE ST	N SCHUYLKILL RIVER TRL	4	0	1	0	87	CITY FAM
4400	MAIN ST	CARSON ST	N SCHUYLKILL RIVER TRL	4	2	3	0	87	CITY FAM
4400	MAIN ST	GAY ST	CONARROE ST	4	0	0	0	93	CITY FAM
4400	MAIN ST	LEVERING ST	GAY ST	4	1	2	0	87	CITY FAM
4500	MAIN ST	N SCHUYLKILL RIVER TRL	LEVERINGTON AVE	4	2	0	0	92	CITY FAM
4500	MAIN ST	N SCHUYLKILL RIVER TRL	N SCHUYLKILL RIVER TRL	4	6	0	0	93	CITY FAM
4900	MANSION ST	DELMAR ST	LEMONTE ST	4	0	0	0	78	CITY LOCAL
2000	MARKET ST	S 20TH ST	N 21ST ST	5	2	5	0	100	PENNDOT
2100	MARKET ST	N 21ST ST	N 22ND ST	5	0	0	0	100	PENNDOT
2200	MARKET ST	N 22ND ST	N 23RD ST	2	0	0	0	100	PENNDOT
2900	MARKET ST	N SCHUYLKILL AVE W	N 30TH ST	3	0	1	0	100	PENNDOT
3000	MARKET ST	S 30TH ST	S 31ST ST	3	2	3	0	100	PENNDOT
3100	MARKET ST	S 31ST ST	JOHN F KENNEDY BLVD	3	1	4	1	100	PENNDOT
3200	MARKET ST	JOHN F KENNEDY BLVD	LANCASTER AVE	3	0	0	1	100	PENNDOT
3200	MARKET ST	LANCASTER AVE	N 32ND ST	3	1	1	0	100	PENNDOT
3200	MARKET ST	N 32ND ST	N 33RD ST	3	0	0	0	100	PENNDOT
3300	MARKET ST	N 33RD ST	N 34TH ST	3	1	3	0	100	PENNDOT
3400	MARKET ST	N 34TH ST	S 36TH ST	3	3	11	0	100	PENNDOT
3600	MARKET ST	N 37TH ST	S 37TH ST	NULL	0	0	0	NULL	PENNDOT
3600	MARKET ST	N 36TH ST	N 37TH ST	NULL	0	0	0	NULL	PENNDOT
3700	MARKET ST	S 37TH ST	N 38TH ST	3	1	0	0	100	PENNDOT
3800	MARKET ST	N 38TH ST	S 39TH ST	3	2	0	0	100	PENNDOT
3900	MARKET ST	N 39TH ST	N 40TH ST	3	0	0	0	100	PENNDOT
4000	MARKET ST	N PRESTON ST	S 41ST ST	3	0	0	0	100	PENNDOT
4000	MARKET ST	N 40TH ST	N PRESTON ST	3	0	1	4	100	PENNDOT

2022 Paving List

HUNDRED	STREET	FROM	TO	CITY COUNCIL DISTRICT	POTHLES	DITCHES	EMERGENCY UTILITY WORK	ROADWAY RESURFACING RATING	PAVING PROGRAM
4100	MARKET ST	N 41ST ST	N 42ND ST	3	0	0	0	100	PENNDOT
4100	MARKET ST	S 41ST ST	N 41ST ST	3	0	0	0	100	PENNDOT
4200	MARKET ST	S 42ND ST	N 43RD ST	3	3	6	0	100	PENNDOT
4300	MARKET ST	S 43RD ST	S 44TH ST	3	0	0	0	100	PENNDOT
4400	MARKET ST	S 44TH ST	S 45TH ST	3	3	2	0	100	PENNDOT
4500	MARKET ST	S 45TH ST	S 46TH ST	3	1	0	0	100	PENNDOT
4600	MARKET ST	S 46TH ST	FARRAGUT ST	3	3	1	0	100	PENNDOT
4700	MARKET ST	N 46TH ST	N 48TH ST	3	0	0	0	100	PENNDOT
4800	MARKET ST	N 48TH ST	S 49TH ST	3	0	1	0	100	PENNDOT
4900	MARKET ST	N 49TH ST	N SAINT BERNARD ST	3	1	0	0	100	PENNDOT
4900	MARKET ST	N SAINT BERNARD ST	N 50TH ST	3	2	0	0	100	PENNDOT
4900	MARKET ST	S 49TH ST	N 49TH ST	3	1	0	0	100	PENNDOT
5000	MARKET ST	DEARBORN ST	N 51ST ST	3	0	1	0	100	PENNDOT
5000	MARKET ST	N 50TH ST	FARSON ST	3	4	0	0	100	PENNDOT
5000	MARKET ST	FARSON ST	DEARBORN ST	3	0	0	0	100	PENNDOT
5100	MARKET ST	N 51ST ST	N PAXON ST	3	0	0	1	100	PENNDOT
5100	MARKET ST	N PAXON ST	N 52ND ST	3	0	0	0	100	PENNDOT
5200	MARKET ST	N LINDENWOOD ST	N 53RD ST	3	1	0	0	100	PENNDOT
5200	MARKET ST	N 52ND ST	N LINDENWOOD ST	3	0	1	2	100	PENNDOT
5300	MARKET ST	N PEACH ST	N RUBY ST	3	0	0	0	100	PENNDOT
5300	MARKET ST	N 53RD ST	N PEACH ST	3	1	0	1	100	PENNDOT
5300	MARKET ST	N RUBY ST	S 54TH ST	3	0	0	0	100	PENNDOT
5400	MARKET ST	N 54TH ST	N YEWDALL ST	3	0	0	0	100	PENNDOT
5400	MARKET ST	N YEWDALL ST	N CONESTOGA ST	3	0	0	0	100	PENNDOT
5400	MARKET ST	S SICKELS ST	S 55TH ST	3	0	0	0	100	PENNDOT
5400	MARKET ST	N CONESTOGA ST	S SICKELS ST	3	0	0	0	100	PENNDOT
5500	MARKET ST	S 55TH ST	S 56TH ST	3	0	5	1	100	PENNDOT
5600	MARKET ST	N ITHAN ST	N FRAZIER ST	3	0	0	0	100	PENNDOT
5600	MARKET ST	N FRAZIER ST	N 57TH ST	3	1	0	0	100	PENNDOT
5600	MARKET ST	N 56TH ST	N ITHAN ST	3	2	0	0	100	PENNDOT
5700	MARKET ST	S 57TH ST	S 58TH ST	3	1	0	0	100	PENNDOT
5800	MARKET ST	N 58TH ST	N 59TH ST	3	1	0	0	100	PENNDOT
5900	MARKET ST	N SALFORD ST	N 60TH ST	3	0	0	0	100	PENNDOT
5900	MARKET ST	N 59TH ST	S REDFIELD ST	3	0	1	0	100	PENNDOT
5900	MARKET ST	S REDFIELD ST	N SALFORD ST	3	0	0	0	100	PENNDOT
6000	MARKET ST	N EDGEWOOD ST	N MILLICK ST	3	1	0	0	100	PENNDOT
6000	MARKET ST	N MILLICK ST	N 61ST ST	3	0	0	0	100	PENNDOT
6000	MARKET ST	N 60TH ST	N EDGEWOOD ST	3	2	1	0	100	PENNDOT
6100	MARKET ST	S ROBINSON ST	N 62ND ST	3	0	1	0	100	PENNDOT
6100	MARKET ST	N 61ST ST	S DEWEY ST	3	0	0	0	100	PENNDOT
6100	MARKET ST	S DEWEY ST	N ROBINSON ST	3	0	0	0	100	PENNDOT
6200	MARKET ST	N FELTON ST	N 63RD ST	3	2	0	0	100	PENNDOT
6200	MARKET ST	N 62ND ST	N HIRST ST	3	1	2	0	100	PENNDOT
6200	MARKET ST	N HIRST ST	N FELTON ST	3	0	0	0	100	PENNDOT
6300	MARKET ST	COBBS CREEK PKWY	CITY BOUNDARY	3	1	0	0	100	PENNDOT
2300	MC CLELLAN ST	POINT BREEZE AVE	S 24TH ST	2	0	6	0	65	CITY LOCAL
7900	MINERVA ST	UMBRIA ST	SHAWMONT AVE	4	7	0	0	92	CITY FAM
3800	MITCHELL ST	RIDGE AVE	HERMIT ST	4	1	0	0	66	CITY LOCAL
3900	MITCHELL ST	HERMIT ST	SEVILLE ST	4	0	0	4	74	CITY LOCAL

2022 Paving List

HUNDRED	STREET	FROM	TO	CITY COUNCIL DISTRICT	POTHoles	DITCHES	EMERGENCY UTILITY WORK	ROADWAY RESURFACING RATING	PAVING PROGRAM
4000	MITCHELL ST	MARKLE ST	NAOMI ST	4	0	0	0	75	CITY LOCAL
4000	MITCHELL ST	SEVILLE ST	MARKLE ST	4	1	0	2	65	CITY LOCAL
4000	MITCHELL ST	KINGSLEY ST	SHURS LN	4	1	0	0	73	CITY LOCAL
4000	MITCHELL ST	NAOMI ST	KINGSLEY ST	4	0	4	0	73	CITY LOCAL
4100	MITCHELL ST	SHURS LN	PENSDALE ST	4	5	3	0	70	CITY LOCAL
4200	MITCHELL ST	PENSDALE ST	RECTOR ST	4	9	0	0	70	CITY LOCAL
4200	MITCHELL ST	RECTOR ST	ROXBOROUGH AVE	4	1	0	0	73	CITY LOCAL
4400	MITCHELL ST	CONARROE ST	GREEN LN	4	9	0	0	100	CITY LOCAL
4400	MITCHELL ST	LYCEUM AVE	CONARROE ST	4	0	0	0	66	CITY LOCAL
4400	MITCHELL ST	MONASTERY AVE	MARTIN ST	4	8	1	2	67	CITY LOCAL
4400	MITCHELL ST	MARTIN ST	LYCEUM AVE	4	0	0	0	70	CITY LOCAL
4500	MITCHELL ST	GREEN LN	DUPONT ST	4	57	0	1	58	CITY LOCAL
4500	MITCHELL ST	DUPONT ST	KRAMS AVE	4	1	0	0	58	CITY LOCAL
4500	MITCHELL ST	KRAMS AVE	LEVERINGTON AVE	4	4	4	3	57	CITY LOCAL
4500	MITCHELL ST	LEVERINGTON AVE	RIPKA ST	4	0	0	0	70	CITY LOCAL
4600	MITCHELL ST	RIPKA ST	HERMITAGE ST	4	1	0	0	73	CITY LOCAL
400	MONASTERY AVE	MITCHELL ST	RIDGE AVE	4	9	0	1	70	CITY LOCAL
1400	MOORE ST	S BROAD ST	S BROAD ST	2	0	0	0	57	CITY LOCAL
1400	MOORE ST	S BROAD ST	S ROSEWOOD ST	2	4	0	0	52	CITY LOCAL
1400	MOORE ST	S CARLISLE ST	S 15TH ST	2	1	0	0	73	CITY LOCAL
1400	MOORE ST	S ROSEWOOD ST	S CARLISLE ST	2	0	0	0	73	CITY LOCAL
1500	MOORE ST	S MOLE ST	S 16TH ST	2	0	0	0	72	CITY LOCAL
1500	MOORE ST	S HICKS ST	S MOLE ST	2	2	0	0	98	CITY LOCAL
1500	MOORE ST	S 15TH ST	S HICKS ST	2	2	1	1	73	CITY LOCAL
1600	MOORE ST	S CHADWICK ST	S 17TH ST	2	0	1	0	73	CITY LOCAL
1600	MOORE ST	S BANCROFT ST	S CHADWICK ST	2	0	0	0	78	CITY LOCAL
1600	MOORE ST	S 16TH ST	S BANCROFT ST	2	1	0	0	75	CITY LOCAL
1700	MOORE ST	S 17TH ST	S 18TH ST	2	1	3	11	78	CITY LOCAL
2000	MOORE ST	S 20TH ST	S 21ST ST	2	7	2	2	78	CITY LOCAL
2100	MOORE ST	S 21ST ST	S 22ND ST	2	1	3	0	73	CITY LOCAL
2200	MOORE ST	S 22ND ST	S 23RD ST	2	1	0	1	78	CITY LOCAL
2300	MOORE ST	POINT BREEZE AVE	S 24TH ST	2	5	3	3	78	CITY LOCAL
2300	MOORE ST	S 23RD ST	POINT BREEZE AVE	2	1	0	0	78	CITY LOCAL
2400	MOORE ST	S TAYLOR ST	S 25TH ST	2	0	0	0	78	CITY LOCAL
2400	MOORE ST	S RINGGOLD ST	S TAYLOR ST	2	1	0	0	98	CITY LOCAL
2400	MOORE ST	S 24TH ST	S RINGGOLD ST	2	1	0	2	78	CITY LOCAL
2500	MOORE ST	S 25TH ST	S BAMBREY ST	2	1	0	3	66	CITY LOCAL
3200	MOORE ST	S DOUGLAS ST	VARE AVE	2	0	0	0	78	CITY LOCAL
6400	MORRIS PARK RD	N 64TH ST	N 66TH ST	4	1	3	7	59	CITY LOCAL
100	MORRIS ST	S FRONT ST	S 2ND ST	1	9	0	0	87	CITY FAM
200	MORRIS ST	S 2ND ST	E MOYAMENSING AVE	1	13	0	5	87	CITY FAM
300	MORRIS ST	S ORIANNA ST	S 4TH ST	1	0	0	0	70	CITY FAM
300	MORRIS ST	E MOYAMENSING AVE	S ORIANNA ST	1	1	0	4	89	CITY FAM
400	MORRIS ST	S LAWRENCE ST	S ORKNEY ST	1	0	0	0	94	CITY FAM
400	MORRIS ST	S 4TH ST	S LAWRENCE ST	1	2	0	0	94	CITY FAM
400	MORRIS ST	S ORKNEY ST	S 5TH ST	1	0	8	0	89	CITY FAM
500	MORRIS ST	S 5TH ST	S 6TH ST	1	1	0	1	93	CITY FAM
600	MORRIS ST	S 6TH ST	S 7TH ST	1	1	2	3	93	CITY FAM
700	MORRIS ST	S 7TH ST	S 8TH ST	1	0	0	0	87	CITY FAM

2022 Paving List

HUNDRED	STREET	FROM	TO	CITY COUNCIL DISTRICT	POTHoles	DITCHES	EMERGENCY UTILITY WORK	ROADWAY RESURFACING RATING	PAVING PROGRAM
800	MORRIS ST	S 8TH ST	S 9TH ST	1	7	3	2	69	CITY FAM
900	MORRIS ST	S 9TH ST	S 10TH ST	1	3	1	10	87	CITY FAM
1000	MORRIS ST	S 10TH ST	S 11TH ST	1	15	0	2	87	CITY FAM
1100	MORRIS ST	S 11TH ST	S JESSUP ST	1	0	0	3	93	CITY FAM
1100	MORRIS ST	S JESSUP ST	S 12TH ST	1	2	1	7	89	CITY FAM
1200	MORRIS ST	S ISEMINGER ST	S 13TH ST	1	0	0	0	89	CITY FAM
1200	MORRIS ST	E PASSYUNK AVE	S CAMAC ST	1	2	0	0	79	CITY FAM
1200	MORRIS ST	S CAMAC ST	S ISEMINGER ST	1	2	0	0	94	CITY FAM
1300	MORRIS ST	S CLARION ST	S JUNIPER ST	1	1	0	0	93	CITY FAM
1300	MORRIS ST	S WATTS ST	S BROAD ST	1	1	0	0	87	CITY FAM
1300	MORRIS ST	S JUNIPER ST	S WATTS ST	1	0	0	0	94	CITY FAM
1300	MORRIS ST	S 13TH ST	S CLARION ST	1	0	0	0	94	CITY FAM
1400	MORRIS ST	S BROAD ST	S BROAD ST	2	0	0	0	89	CITY FAM
2300	MORRIS ST	S 23RD ST	S 24TH ST	2	4	3	4	70	CITY LOCAL
2500	MORRIS ST	S 25TH ST	S BAMBREY ST	2	3	2	0	58	CITY LOCAL
2500	MORRIS ST	S BAMBREY ST	S BAMBREY ST	2	0	0	0	58	CITY LOCAL
2600	MORRIS ST	S 26TH ST	S BAILEY ST	2	3	0	0	58	CITY LOCAL
2600	MORRIS ST	S BAILEY ST	S TANEY ST	2	0	0	0	58	CITY LOCAL
1400	MOUNT VERNON ST	N BROAD ST	N 15TH ST	5	9	0	0	57	CITY LOCAL
1500	MOUNT VERNON ST	N 15TH ST	N 16TH ST	5	0	0	0	78	CITY LOCAL
1600	MOUNT VERNON ST	N 16TH ST	N 17TH ST	5	1	8	6	73	CITY LOCAL
1700	MOUNT VERNON ST	N 17TH ST	N 18TH ST	5	4	0	0	51	CITY LOCAL
5700	N 11TH ST	W CHEW AVE	N MARVINE ST	9	0	0	0	80	CITY LOCAL
5800	N 11TH ST	N MARVINE ST	W NEDRO AVE	9	1	0	0	80	CITY LOCAL
2500	N 13TH ST	W CUMBERLAND ST	W HUNTINGDON ST	5	7	1	0	65	CITY LOCAL
2600	N 13TH ST	W TUCKER ST	W OAKDALE ST	5	0	0	0	70	CITY LOCAL
2600	N 13TH ST	W HUNTINGDON ST	W HAROLD ST	5	1	0	0	74	CITY LOCAL
2600	N 13TH ST	W OAKDALE ST	W LEHIGH AVE	5	0	0	0	65	CITY LOCAL
2600	N 13TH ST	W HAROLD ST	W TUCKER ST	5	2	0	0	65	CITY LOCAL
0	N 15TH ST	JOHN F KENNEDY BLVD	ARCH ST	5	4	1	0	100	PENNDOT
100	N 15TH ST	ARCH ST	CHERRY ST	5	5	1	1	100	PENNDOT
100	N 15TH ST	CHERRY ST	RACE ST	5	5	0	0	100	PENNDOT
200	N 15TH ST	VINE STREET EXPY RAMP 8059A	VINE ST	5	0	0	0	100	PENNDOT
200	N 15TH ST	SPRING ST	VINE STREET EXPY RAMP 8059A	5	0	1	0	100	PENNDOT
200	N 15TH ST	RACE ST	SPRING ST	5	3	0	0	100	PENNDOT
300	N 15TH ST	CARLTON ST	CALLOWHILL ST	5	0	2	5	89	CITY LOCAL
300	N 15TH ST	VINE ST	PEARL ST	5	2	0	0	89	CITY LOCAL
300	N 15TH ST	PEARL ST	WOOD ST	5	2	0	0	89	CITY LOCAL
300	N 15TH ST	WOOD ST	CARLTON ST	5	2	0	0	89	CITY LOCAL
500	N 15TH ST	SPRING GARDEN ST	BRANDYWINE ST	5	1	0	0	84	CITY LOCAL
500	N 15TH ST	BRANDYWINE ST	GREEN ST	5	2	0	0	84	CITY LOCAL
600	N 15TH ST	MELON ST	FAIRMOUNT AVE	5	3	3	1	84	CITY LOCAL
600	N 15TH ST	MOUNT VERNON ST	WALLACE ST	5	0	0	0	76	CITY LOCAL
600	N 15TH ST	WALLACE ST	NORTH ST	5	1	0	0	84	CITY LOCAL
600	N 15TH ST	GREEN ST	MOUNT VERNON ST	5	0	0	2	84	CITY LOCAL
600	N 15TH ST	NORTH ST	MELON ST	5	1	0	0	84	CITY LOCAL

2022 Paving List

HUNDRED	STREET	FROM	TO	CITY COUNCIL DISTRICT	POTHoles	DITCHES	EMERGENCY UTILITY WORK	ROADWAY RESURFACING RATING	PAVING PROGRAM
700	N 15TH ST	SWAIN ST	RIDGE AVE	5	0	0	8	84	CITY LOCAL
700	N 15TH ST	RIDGE AVE	BROWN ST	5	1	0	0	84	CITY LOCAL
700	N 15TH ST	FAIRMOUNT AVE	SWAIN ST	5	0	0	0	77	CITY LOCAL
800	N 15TH ST	HARMER ST	POPLAR ST	5	0	0	1	73	CITY LOCAL
800	N 15TH ST	PARRISH ST	OGDEN ST	5	2	1	1	77	CITY LOCAL
800	N 15TH ST	BROWN ST	PARRISH ST	5	6	0	11	84	CITY LOCAL
800	N 15TH ST	OGDEN ST	HARMER ST	5	0	0	0	84	CITY LOCAL
900	N 15TH ST	CAMBRIDGE ST	W GIRARD AVE	5	4	1	1	73	CITY LOCAL
900	N 15TH ST	POPLAR ST	CAMBRIDGE ST	5	11	4	2	73	CITY LOCAL
4700	N 15TH ST	BELFIELD AVE	W LOUDON ST	8	2	0	2	65	CITY LOCAL
4800	N 15TH ST	W LOUDON ST	W ROCKLAND ST	8	7	5	4	59	CITY LOCAL
4900	N 15TH ST	W ROCKLAND ST	WINDRIM AVE	8	0	1	0	59	CITY LOCAL
4200	N 16TH ST	DOUNTON ST	W BRISTOL ST	8	0	0	1	53	CITY LOCAL
4200	N 16TH ST	N SYDENHAM ST	STAUB ST	8	0	1	0	53	CITY LOCAL
4200	N 16TH ST	W HUNTING PARK AVE	RUFFNER ST	8	0	0	0	55	CITY LOCAL
4200	N 16TH ST	RUFFNER ST	N SYDENHAM ST	8	0	0	0	53	CITY LOCAL
4300	N 16TH ST	SAINT PAUL ST	ROWAN ST	8	2	0	0	64	CITY LOCAL
4300	N 16TH ST	ROWAN ST	ROWAN ST	8	0	0	0	53	CITY LOCAL
4300	N 16TH ST	W BRISTOL ST	SAINT PAUL ST	8	8	1	0	53	CITY LOCAL
4300	N 16TH ST	ROWAN ST	SAINT LUKES ST	8	1	0	0	53	CITY LOCAL
4300	N 16TH ST	SAINT LUKES ST	SAINT LUKES ST	8	0	0	0	57	CITY LOCAL
4400	N 16TH ST	W CAYUGA ST	BLAVIS ST	8	4	1	4	44	CITY LOCAL
4400	N 16TH ST	BLAVIS ST	W WINGOHOCKING ST	8	1	1	1	44	CITY LOCAL
4500	N 16TH ST	W WINGOHOCKING ST	W COURTLAND ST	8	5	3	1	44	CITY LOCAL
4600	N 16TH ST	W COURTLAND ST	W WYOMING AVE	8	13	0	4	60	CITY LOCAL
4700	N 16TH ST	W WYOMING AVE	W MENTOR ST	8	1	0	0	58	CITY LOCAL
4700	N 16TH ST	W MENTOR ST	BELFIELD AVE	8	1	0	0	70	CITY LOCAL
4800	N 16TH ST	BELFIELD AVE	WINDRIM AVE	8	0	0	0	18	CITY LOCAL
4400	N 17TH ST	W CAYUGA ST	BLAVIS ST	8	3	3	2	33	CITY LOCAL
4400	N 17TH ST	BLAVIS ST	W WINGOHOCKING ST	8	0	1	3	57	CITY LOCAL
4500	N 17TH ST	W WINGOHOCKING ST	W COURTLAND ST	8	1	0	1	57	CITY LOCAL
500	N 18TH ST	SPRING GARDEN ST	BRANDYWINE ST	5	1	7	0	76	CITY LOCAL
500	N 18TH ST	BRANDYWINE ST	GREEN ST	5	0	0	3	82	CITY LOCAL
600	N 18TH ST	NORTH ST	FAIRMOUNT AVE	5	1	0	0	70	CITY LOCAL
600	N 18TH ST	GREEN ST	MOUNT VERNON ST	5	2	0	1	82	CITY LOCAL
600	N 18TH ST	MOUNT VERNON ST	WALLACE ST	5	2	0	0	65	CITY LOCAL
600	N 18TH ST	WALLACE ST	NORTH ST	5	0	0	0	70	CITY LOCAL
200	N 38TH ST	POWELTON AVE	WARREN ST	3	0	0	0	NULL	PENNDOT
300	N 38TH ST	POWELTON AVE	PEARL ST	3	4	1	0	100	PENNDOT
300	N 38TH ST	LANCASTER AVE	BARING ST	3	0	0	2	100	PENNDOT
300	N 38TH ST	PEARL ST	LANCASTER AVE	3	0	0	0	100	PENNDOT
400	N 38TH ST	HAMILTON ST	SPRING GARDEN ST	3	0	0	4	100	PENNDOT
400	N 38TH ST	BARING ST	HAMILTON ST	3	0	0	1	100	PENNDOT
500	N 38TH ST	BRANDYWINE ST	HAVERFORD AVE	3	0	0	1	100	PennDOT
500	N 38TH ST	SPRING GARDEN ST	BRANDYWINE ST	3	0	0	0	100	PennDOT
6100	N 4TH ST	W SPENCER AVE	ROSEMAR ST	9	2	0	0	78	CITY LOCAL
6100	N 4TH ST	SPARKS ST	W GODFREY AVE	9	0	0	0	76	CITY LOCAL

2022 Paving List

HUNDRED	STREET	FROM	TO	CITY COUNCIL DISTRICT	POTHoles	DITCHES	EMERGENCY UTILITY WORK	ROADWAY RESURFACING RATING	PAVING PROGRAM
6100	N 4TH ST	ROSEMAR ST	SPARKS ST	9	0	0	0	78	CITY LOCAL
6200	N 4TH ST	W GODFREY AVE	CHELTEN AVE	9	1	0	2	76	CITY LOCAL
1200	N 57TH ST	W GIRARD AVE	W THOMPSON ST	4	1	0	0	97	CITY LOCAL
1300	N 57TH ST	W THOMPSON ST	MASTER ST	4	8	0	3	89	CITY LOCAL
1400	N 57TH ST	MASTER ST	MEDIA ST	4	10	7	7	87	CITY LOCAL
1500	N 57TH ST	MEDIA ST	LANSDOWNE AVE	4	9	5	2	89	CITY LOCAL
1600	N 57TH ST	LANSDOWNE AVE	HUNTER ST	4	2	0	3	82	CITY LOCAL
1600	N 57TH ST	STEWART ST	HADDINGTON LN	4	0	2	0	70	CITY LOCAL
1600	N 57TH ST	HUNTER ST	STEWART ST	4	2	0	0	78	CITY LOCAL
1700	N 57TH ST	HADDINGTON LN	DUNLAP ST	4	12	0	2	70	CITY LOCAL
1700	N 57TH ST	DUNLAP ST	JEFFERSON ST	4	3	0	1	70	CITY LOCAL
1800	N 57TH ST	NASSAU RD	W OXFORD ST	4	0	0	4	98	CITY LOCAL
1800	N 57TH ST	JEFFERSON ST	NASSAU RD	4	0	0	4	94	CITY LOCAL
1900	N 57TH ST	W OXFORD ST	LANCASTER AVE	4	6	0	0	90	CITY LOCAL
0	N 59TH ST	FILBERT ST	ARCH ST	4	1	0	0	90	CITY LOCAL
0	N 59TH ST	MARKET ST	FILBERT ST	4	2	1	0	90	CITY LOCAL
0	N 60TH ST	MARKET ST	ARCH ST	4	0	0	1	97	CITY LOCAL
1200	N 60TH ST	W GIRARD AVE	W THOMPSON ST	4	1	0	2	70	CITY LOCAL
1300	N 60TH ST	W THOMPSON ST	KERSHAW ST	4	1	0	2	73	CITY LOCAL
1300	N 60TH ST	KERSHAW ST	MASTER ST	4	0	4	0	70	CITY LOCAL
1400	N 60TH ST	MASTER ST	MEDIA ST	4	9	5	1	70	CITY LOCAL
1500	N 60TH ST	MEDIA ST	LANSDOWNE AVE	4	4	11	21	59	CITY LOCAL
1900	N 61ST ST	HAZELHURST ST	LEBANON AVE	4	1	0	0	85	CITY LOCAL
1900	N 61ST ST	CLIFFORD TER	HAZELHURST ST	4	3	0	0	87	CITY LOCAL
1900	N 61ST ST	W COLUMBIA AVE	CLIFFORD TER	4	1	1	0	87	CITY LOCAL
2000	N 61ST ST	LEBANON AVE	LANCASTER AVE	4	2	2	1	93	CITY LOCAL
1300	N 66TH ST	MORRIS PARK RD	WOODCREST AVE	4	0	0	0	98	CITY LOCAL
1400	N 66TH ST	WOODCREST AVE	WOODBINE AVE	4	2	0	0	88	CITY LOCAL
1500	N 66TH ST	WOODBINE AVE	DREXEL RD	4	3	8	0	95	CITY LOCAL
1800	N 69TH ST	SHERWOOD RD	CITY AVE	4	2	0	4	57	CITY LOCAL
4000	N 6TH ST	W LUZERNE ST	W LYCOMING ST	7	3	5	3	43	CITY LOCAL
4100	N 6TH ST	W LYCOMING ST	W HUNTING PARK AVE	7	2	5	2	65	CITY LOCAL
5900	N 6TH ST	W NEDRO AVE	W CHAMPLOST AVE	9	9	1	0	73	CITY LOCAL
1800	N 70TH ST	SHERWOOD RD	GREENHILL RD	4	0	0	0	78	CITY LOCAL
1800	N 71ST ST	SHERWOOD RD	GREENHILL RD	4	5	0	0	57	CITY LOCAL
1800	N 71ST ST	GREENHILL RD	CITY AVE	4	6	0	0	73	CITY LOCAL
4700	N 7TH ST	W ROOSEVELT BLVD	N 7TH ST	8	3	0	0	73	CITY LOCAL
4700	N 7TH ST	N 7TH ST	W LOUDON ST	8	1	0	0	67	CITY LOCAL
6100	N 7TH ST	W SPENCER AVE	W GODFREY AVE	9	7	3	0	62	CITY LOCAL
3100	N 8TH ST	W CLEARFIELD ST	W ALLEGHENY AVE	5	0	0	3	65	CITY LOCAL
2300	N 9TH ST	W DAUPHIN ST	W DAKOTA ST	5	1	0	0	75	CITY LOCAL
2300	N 9TH ST	W ARIZONA ST	W YORK ST	5	0	0	0	78	CITY LOCAL
2300	N 9TH ST	W DAKOTA ST	W ARIZONA ST	5	0	0	0	88	CITY LOCAL
2400	N 9TH ST	GERMANTOWN AVE	W CUMBERLAND ST	5	5	0	0	75	CITY LOCAL
2400	N 9TH ST	W YORK ST	W BOSTON ST	5	0	0	0	81	CITY LOCAL
1200	N ALDEN ST	W GIRARD AVE	W THOMPSON ST	4	1	9	1	59	CITY LOCAL
1300	N ALDEN ST	W THOMPSON ST	MASTER ST	4	0	7	0	59	CITY LOCAL

2022 Paving List

HUNDRED	STREET	FROM	TO	CITY COUNCIL DISTRICT	POTHLES	DITCHES	EMERGENCY UTILITY WORK	ROADWAY RESURFACING RATING	PAVING PROGRAM
1400	N ALDEN ST	MASTER ST	MEDIA ST	4	0	2	2	64	CITY LOCAL
600	N BODINE ST	GREEN ST	FAIRMOUNT AVE	1	0	0	2	42	CITY LOCAL
700	N BODINE ST	FAIRMOUNT AVE	BROWN ST	1	0	0	0	73	CITY LOCAL
3100	N CAMAC ST	W SEDGLEY AVE	W ALLEGHENY AVE	5	3	0	1	73	CITY LOCAL
4200	N CARLISLE ST	W ROOSEVELT BLVD	W BRISTOL ST	8	9	0	0	57	CITY LOCAL
4300	N CARLISLE ST	W BRISTOL ST	SAINT LUKES ST	8	0	0	0	73	CITY LOCAL
2400	N CLARION ST	W YORK ST	W LETTERLY ST	5	0	1	1	57	CITY LOCAL
4100	N DARIEN ST	W LYCOMING ST	W HUNTING PARK AVE	7	1	0	3	73	CITY LOCAL
2400	N DELHI ST	W BOSTON ST	W CUMBERLAND ST	5	0	2	3	59	CITY LOCAL
2200	N FAIRHILL ST	W SUSQUEHANNA AVE	W DAUPHIN ST	7	1	0	0	78	CITY LOCAL
2300	N FAIRHILL ST	W DAUPHIN ST	W YORK ST	7	0	8	4	73	CITY LOCAL
2400	N FAIRHILL ST	W YORK ST	W CUMBERLAND ST	7	0	2	0	57	CITY LOCAL
2500	N FAIRHILL ST	W CUMBERLAND ST	W HUNTINGDON ST	7	3	0	1	73	CITY LOCAL
2600	N FAIRHILL ST	W HUNTINGDON ST	W LEHIGH AVE	7	0	1	0	78	CITY LOCAL
2700	N FAIRHILL ST	W LEHIGH AVE	W SOMERSET ST	7	1	1	2	78	CITY LOCAL
2800	N FAIRHILL ST	W SOMERSET ST	W CAMBRIA ST	7	0	0	4	78	CITY LOCAL
2900	N FAIRHILL ST	W CAMBRIA ST	W INDIANA AVE	7	0	2	0	78	CITY LOCAL
4000	N FAIRHILL ST	W LUZERNE ST	W LYCOMING ST	7	2	0	0	59	CITY LOCAL
4100	N FAIRHILL ST	W LYCOMING ST	W HUNTING PARK AVE	7	0	1	0	78	CITY LOCAL
4300	N FAIRHILL ST	W BRISTOL ST	N 6TH ST	7	0	0	0	73	CITY LOCAL
2500	N FRANKLIN ST	W CUMBERLAND ST	W HUNTINGDON ST	5	2	0	4	78	CITY LOCAL
3100	N FRANKLIN ST	W CLEARFIELD ST	W ALLEGHENY AVE	5	0	1	0	57	CITY LOCAL
4100	N FRANKLIN ST	W LYCOMING ST	W HUNTING PARK AVE	7	0	0	2	78	CITY LOCAL
300	N FRONT ST	N WATER ST	CALLOWHILL ST	1	3	10	3	89	CITY FAM
400	N FRONT ST	N WATER ST	NOBLE ST	1	4	1	0	46	CITY FAM
400	N FRONT ST	CALLOWHILL ST	N WATER ST	1	2	0	0	73	CITY FAM
500	N FRONT ST	SPRING GARDEN ST	SPRING GARDEN ST	1	0	0	0	94	CITY FAM
500	N FRONT ST	NOBLE ST	SPRING GARDEN ST	1	0	0	0	64	CITY FAM
600	N FRONT ST	SPRING GARDEN ST	FAIRMOUNT AVE	1	1	4	0	34	CITY FAM
700	N FRONT ST	FAIRMOUNT AVE	OLIVE ST	1	6	1	0	73	CITY FAM
700	N FRONT ST	OLIVE ST	BROWN ST	1	0	0	0	73	CITY FAM
800	N FRONT ST	BROWN ST	POPLAR ST	1	0	0	0	87	CITY FAM
900	N FRONT ST	POPLAR ST	ELLEN ST	1	6	35	0	57	CITY FAM
600	N GALLOWAY ST	GREEN ST	POTTS PL	5	2	5	4	20	CITY LOCAL
600	N GALLOWAY ST	POTTS PL	FAIRMOUNT AVE	5	0	1	0	20	CITY LOCAL
2900	N HICKS ST	W STELLA ST	W INDIANA AVE	8	1	0	1	73	CITY LOCAL
1600	N HOWARD ST	TURNER ST	CECIL B MOORE AVE	7	0	0	0	73	CITY LOCAL
5900	N HUTCHINSON ST	W NEDRO AVE	W CHAMPLOST AVE	9	3	0	0	66	CITY LOCAL
6000	N HUTCHINSON ST	W CHAMPLOST AVE	DEAD END NORTH	9	1	0	0	78	CITY LOCAL
5900	N LAWRENCE ST	W NEDRO AVE	W CHAMPLOST AVE	9	3	3	0	68	CITY LOCAL
2200	N LEITHGOW ST	W SUSQUEHANNA AVE	W DAUPHIN ST	7	0	0	0	73	CITY LOCAL
5900	N LEITHGOW ST	W NEDRO AVE	W CHAMPLOST AVE	9	1	4	1	73	CITY LOCAL
2300	N MARSHALL ST	W DAUPHIN ST	W YORK ST	5	0	0	0	78	CITY LOCAL
2400	N MARSHALL ST	W YORK ST	W CUMBERLAND ST	5	0	0	5	90	CITY LOCAL
2500	N MARSHALL ST	W CUMBERLAND ST	W HUNTINGDON ST	5	0	1	3	78	CITY LOCAL
2600	N MARSHALL ST	W HAROLD ST	W OAKDALE ST	5	0	8	0	73	CITY LOCAL
2600	N MARSHALL ST	W OAKDALE ST	W LEHIGH AVE	5	1	0	0	73	CITY LOCAL

2022 Paving List

HUNDRED	STREET	FROM	TO	CITY COUNCIL DISTRICT	POTHLES	DITCHES	EMERGENCY UTILITY WORK	ROADWAY RESURFACING RATING	PAVING PROGRAM
4000	N MARSHALL ST	W LUZERNE ST	W LYCOMING ST	7	1	0	1	72	CITY LOCAL
4100	N MARSHALL ST	W LYCOMING ST	W HUNTING PARK AVE	7	0	0	0	78	CITY LOCAL
4200	N MARSHALL ST	W HUNTING PARK AVE	W BRISTOL ST	7	0	0	0	51	CITY LOCAL
600	N ORIANNA ST	POTTS PL	FAIRMOUNT AVE	5	0	0	0	93	CITY LOCAL
2200	N ORKNEY ST	W SUSQUEHANNA AVE	W DAUPHIN ST	7	0	3	0	59	CITY LOCAL
2300	N ORKNEY ST	W DAUPHIN ST	W YORK ST	7	1	1	0	73	CITY LOCAL
2200	N PARK AVE	W SUSQUEHANNA AVE	W DAUPHIN ST	5	0	0	0	73	CITY LOCAL
2300	N PARK AVE	W DAUPHIN ST	W YORK ST	5	2	1	0	73	CITY LOCAL
2400	N PARK AVE	W YORK ST	W BOSTON ST	5	0	2	2	57	CITY LOCAL
2400	N PARK AVE	W BOSTON ST	W CUMBERLAND ST	5	1	0	0	78	CITY LOCAL
3100	N PARK AVE	W CLEARFIELD ST	W CLEMENTINE ST	5	3	2	0	57	CITY LOCAL
3100	N PARK AVE	W LIPPINCOTT ST	W WISHART ST	5	0	0	0	57	CITY LOCAL
3100	N PARK AVE	W CLEMENTINE ST	W LIPPINCOTT ST	5	4	0	0	57	CITY LOCAL
3100	N PARK AVE	W WISHART ST	W ALLEGHENY AVE	5	2	0	0	78	CITY LOCAL
4600	N PENN ST	ORTHODOX ST	OVERINGTON ST	7	1	2	1	66	CITY LOCAL
4600	N PENN ST	OVERINGTON ST	ARROTT ST	7	1	4	0	60	CITY LOCAL
4700	N PENN ST	ARROTT ST	FOULKROD ST	7	9	22	0	29	CITY LOCAL
4800	N PENN ST	FOULKROD ST	OXFORD AVE	7	0	0	0	58	CITY LOCAL
4800	N PENN ST	OXFORD AVE	HARRISON ST	7	1	0	2	44	CITY LOCAL
4900	N PENN ST	HARRISON ST	WAKELING ST	7	2	0	4	59	CITY LOCAL
5000	N PENN ST	WAKELING ST	DYRE ST	7	2	3	0	44	CITY LOCAL
5100	N PENN ST	DYRE ST	PRATT ST	7	0	0	2	44	CITY LOCAL
5200	N PENN ST	PRATT ST	BRIDGE ST	7	7	2	0	100	CITY LOCAL
5300	N PENN ST	KENNEDY ST	SANGER ST	7	0	0	0	90	CITY LOCAL
5300	N PENN ST	BRIDGE ST	BRILL ST	7	0	0	6	70	CITY LOCAL
5300	N PENN ST	BRILL ST	KENNEDY ST	7	1	0	0	90	CITY LOCAL
5400	N PENN ST	ANCHOR ST	E CHELTENHAM AVE	7	0	0	0	74	CITY LOCAL
5400	N PENN ST	SANGER ST	ANCHOR ST	7	2	0	1	90	CITY LOCAL
5800	N PENN ST	ALCOTT ST	VAN KIRK ST	7	1	1	0	70	CITY LOCAL
5800	N PENN ST	E CHELTENHAM AVE	ALCOTT ST	7	7	1	2	73	CITY LOCAL
5900	N PENN ST	VAN KIRK ST	COMLY ST	7	2	0	4	75	CITY LOCAL
600	N PHILIP ST	GREEN ST	DEAD END NORTH	1	0	0	0	82	CITY LOCAL
0	N REDFIELD ST	FILBERT ST	ARCH ST	4	2	7	3	73	CITY LOCAL
1200	N REDFIELD ST	W GIRARD AVE	W THOMPSON ST	4	0	0	6	87	CITY LOCAL
1500	N REDFIELD ST	MEDIA ST	LANSDOWNE AVE	4	0	22	7	87	CITY LOCAL
4000	N REESE ST	W LUZERNE ST	W LYCOMING ST	7	0	0	2	98	CITY LOCAL
4100	N REESE ST	W LYCOMING ST	W HUNTING PARK AVE	7	2	1	2	90	CITY LOCAL
2500	N SARTAIN ST	W CUMBERLAND ST	W HUNTINGDON ST	5	1	5	0	57	CITY LOCAL
2600	N SARTAIN ST	W HUNTINGDON ST	W OAKDALE ST	5	0	0	3	73	CITY LOCAL
2900	N SYDENHAM ST	W STELLA ST	W INDIANA AVE	8	0	0	0	57	CITY LOCAL
5900	N WARNOCK ST	W NEDRO AVE	W CHAMPLOST AVE	9	3	2	2	57	CITY LOCAL
6100	N WARNOCK ST	W SPENCER AVE	W GODFREY AVE	9	1	0	0	73	CITY LOCAL
2200	N WATTS ST	W SUSQUEHANNA AVE	W DAUPHIN ST	5	0	0	1	57	CITY LOCAL
2300	N WATTS ST	W DAUPHIN ST	W YORK ST	5	0	0	0	57	CITY LOCAL
2600	N WENDLE ST	W HAROLD ST	W OAKDALE ST	5	0	1	0	57	CITY LOCAL
3100	N WENDLE ST	W CLEARFIELD ST	W ALLEGHENY AVE	5	0	0	1	57	CITY LOCAL
2200	NAUDAIN ST	S 22ND ST	S 23RD ST	2	0	5	2	73	CITY LOCAL

2022 Paving List

HUNDRED	STREET	FROM	TO	CITY COUNCIL DISTRICT	POTHLES	DITCHES	EMERGENCY UTILITY WORK	ROADWAY RESURFACING RATING	PAVING PROGRAM
2300	NAUDAIN ST	S 23RD ST	S 24TH ST	2	1	0	0	52	CITY LOCAL
2400	NAUDAIN ST	S 24TH ST	S 25TH ST	2	5	0	0	62	CITY LOCAL
2500	NAUDAIN ST	S 25TH ST	S 26TH ST	2	0	2	6	51	CITY LOCAL
2600	NAUDAIN ST	S 26TH ST	S TANEY ST	2	1	0	0	65	CITY LOCAL
5100	NEWHALL ST	MANHEIM ST	HANSBERRY ST	8	5	2	5	78	CITY LOCAL
5300	NEWHALL ST	W QUEEN LN	W PENN ST	8	1	3	2	78	CITY LOCAL
5300	NEWHALL ST	W PENN ST	W COULTER ST	8	2	4	4	57	CITY LOCAL
5900	NEWTOWN AVE	VAN KIRK ST	HOWELL ST	9	1	3	0	78	CITY LOCAL
5900	NEWTOWN AVE	HOWELL ST	COMLY ST	9	0	0	0	90	CITY LOCAL
6000	NEWTOWN AVE	COMLY ST	HIGBEE ST	9	0	0	0	78	CITY LOCAL
6000	NEWTOWN AVE	HIGBEE ST	BENNER ST	9	1	0	0	98	CITY LOCAL
6100	NEWTOWN AVE	BENNER ST	STEARLY ST	9	0	0	0	78	CITY LOCAL
6100	NEWTOWN AVE	STEARLY ST	LARDNER ST	9	0	0	0	58	CITY LOCAL
6100	NEWTOWN AVE	LARDNER ST	STEVENS ST	9	0	0	0	89	CITY LOCAL
6100	NEWTOWN AVE	STEVENS ST	DEVEREAUX AVE	9	0	0	0	78	CITY LOCAL
4400	OAKLAND ST	UNITY ST	SELLERS ST	7	0	1	0	70	CITY LOCAL
4500	OAKLAND ST	SELLERS ST	GILLINGHAM ST	7	0	0	0	89	CITY LOCAL
4500	OAKLAND ST	GILLINGHAM ST	ORTHODOX ST	7	0	0	0	66	CITY LOCAL
4100	ORCHARD ST	TORRESDALE AVE	WOMRATH ST	7	0	0	1	52	CITY LOCAL
4200	ORCHARD ST	RUAN ST	CHURCH ST	7	0	1	0	73	CITY LOCAL
4200	ORCHARD ST	WOMRATH ST	RUAN ST	7	5	4	1	78	CITY LOCAL
4300	ORCHARD ST	CHURCH ST	UNITY ST	7	1	1	3	78	CITY LOCAL
6300	OVERBROOK AVE	N 63RD ST	LANCASTER AVE	4	0	0	0	57	CITY LOCAL
6300	OVERBROOK AVE	LANCASTER AVE	N 64TH ST	4	0	1	3	78	CITY LOCAL
6400	OVERBROOK AVE	N 64TH ST	N 66TH ST	4	31	0	1	57	CITY LOCAL
200	OVERLOOK RD	CUL DE SAC WEST	SILVERWOOD ST	4	0	0	0	86	CITY LOCAL
5700	OXFORD AVE	OXFORD CIR	LORETTO AVE	9	3	0	0	98	PENNDOT
5800	OXFORD AVE	FRONTENAC ST	VAN KIRK ST	9	1	0	0	100	PENNDOT
5800	OXFORD AVE	LORETTO AVE	FRONTENAC ST	9	0	1	0	94	PennDOT
5900	OXFORD AVE	VAN KIRK ST	SUMMERDALE AVE	9	1	0	5	100	PENNDOT
5900	OXFORD AVE	SUMMERDALE AVE	HOWELL ST	9	0	0	0	98	PENNDOT
6000	OXFORD AVE	HOWELL ST	LANGDON ST	9	0	2	0	98	PENNDOT
6100	OXFORD AVE	LANGDON ST	BENNER ST	9	0	0	0	98	PennDOT
6100	OXFORD AVE	STEVENS TER	ALGON AVE	9	0	0	0	98	PENNDOT
6100	OXFORD AVE	BENNER ST	STEVENS TER	9	0	0	0	98	PENNDOT
6200	OXFORD AVE	DEVEREAUX AVE	FOSTER AVE	9	1	0	0	98	PENNDOT
6200	OXFORD AVE	ALGON AVE	DEVEREAUX AVE	9	4	0	0	98	PENNDOT
6300	OXFORD AVE	MARTINS MILL RD	LEVICK ST	9	2	0	0	97	PENNDOT
6400	OXFORD AVE	LEVICK ST	PASSMORE ST	9	0	0	1	97	PENNDOT
6400	OXFORD AVE	PASSMORE ST	HELLERMAN ST	9	0	0	14	100	PENNDOT
6500	OXFORD AVE	HELLERMAN ST	MAGEE AVE	9	0	0	1	100	PENNDOT
6600	OXFORD AVE	MAGEE AVE	FANSHAWE ST	9	0	0	0	98	PennDOT
6600	OXFORD AVE	FANSHAWE ST	UNRUH AVE	9	0	0	0	98	PENNDOT
6700	OXFORD AVE	MONTOUR ST	KNORR ST	9	0	1	0	98	PennDOT
6700	OXFORD AVE	UNRUH AVE	MONTOUR ST	9	0	0	0	98	PENNDOT
6800	OXFORD AVE	KNORR ST	GLENVIEW ST	9	0	0	0	98	PennDOT
6800	OXFORD AVE	GLENVIEW ST	LONGSHORE AVE	9	0	0	0	97	PENNDOT

2022 Paving List

HUNDRED	STREET	FROM	TO	CITY COUNCIL DISTRICT	POTHoles	DITCHES	EMERGENCY UTILITY WORK	ROADWAY RESURFACING RATING	PAVING PROGRAM
6900	OXFORD AVE	LONGSHORE AVE	TABOR AVE	9	0	0	1	97	PENNDOT
6900	OXFORD AVE	TABOR AVE	TYSON AVE	9	0	0	0	97	PennDOT
7000	OXFORD AVE	TYSON AVE	BRIGHTON ST	9	0	0	1	97	PENNDOT
7000	OXFORD AVE	BRIGHTON ST	BINGHAM ST	9	1	0	0	98	PENNDOT
7100	OXFORD AVE	BINGHAM ST	SAINT VINCENT ST	9	0	0	3	97	PENNDOT
7200	OXFORD AVE	SAINT VINCENT ST	COTTMAN AVE	9	2	3	2	89	PENNDOT
7300	OXFORD AVE	COTTMAN AVE	RISING SUN AVE	10	1	0	0	100	PENNDOT
7300	OXFORD AVE	RISING SUN AVE	BLEIGH AVE	10	8	4	0	97	PENNDOT
7400	OXFORD AVE	BLEIGH AVE	VERREE RD	10	21	0	0	100	PENNDOT
7500	OXFORD AVE	VERREE RD	WATSON ST	10	3	0	3	100	PENNDOT
7600	OXFORD AVE	WATSON ST	HARTEL AVE	10	12	1	0	100	PENNDOT
7800	OXFORD AVE	HARTEL AVE	HASBROOK AVE	10	1	0	0	100	PennDOT
7900	OXFORD AVE	PINE RD	BURHOLME AVE	10	4	0	0	100	PennDOT
7900	OXFORD AVE	BORBECK AVE	LONEY ST	10	16	0	3	100	PENNDOT
7900	OXFORD AVE	BURHOLME AVE	BURHOLME AVE	10	1	0	0	100	PENNDOT
7900	OXFORD AVE	LONEY ST	PINE RD	10	2	2	0	NULL	PENNDOT
8000	OXFORD AVE	BURHOLME AVE	FILLMORE ST	10	0	0	0	100	PENNDOT
1800	PALETHORP ST	W MONTGOMERY AVE	W BERKS ST	7	1	15	0	57	CITY LOCAL
100	PAOLI AVE	UMBRIA ST	CLIFF RD	4	1	0	0	54	CITY LOCAL
200	PAOLI AVE	CLIFF RD	SILVERWOOD ST	4	8	1	0	31	CITY LOCAL
400	PAOLI AVE	PECHIN ST	RIDGE AVE	4	0	0	0	65	CITY LOCAL
400	PAOLI AVE	SILVERWOOD ST	PECHIN ST	4	7	4	0	70	CITY LOCAL
100	PARKER AVE	UMBRIA ST	CINNAMINSON ST	4	3	3	0	70	CITY LOCAL
200	PARKER AVE	CINNAMINSON ST	SILVERWOOD ST	4	12	4	0	66	CITY LOCAL
300	PARKER AVE	CINNAMON DR	PECHIN ST	4	1	0	0	66	CITY LOCAL
300	PARKER AVE	SILVERWOOD ST	GINGER LN	4	2	1	0	61	CITY LOCAL
300	PARKER AVE	GINGER LN	CINNAMON DR	4	1	3	0	66	CITY LOCAL
400	PARKER AVE	PECHIN ST	MITCHELL ST	4	5	0	0	58	CITY LOCAL
400	PARKER AVE	MITCHELL ST	RIDGE AVE	4	5	0	0	58	CITY LOCAL
4000	PARKSIDE AVE	W GIRARD AVE	N 40TH ST	3	2	0	0	100	CITY FAM
4000	PARKSIDE AVE	N 40TH ST	41ST ST DR	3	4	0	0	100	CITY FAM
4100	PARKSIDE AVE	MEMORIAL AVE	N 42ND ST	3	0	0	0	100	CITY FAM
4100	PARKSIDE AVE	41ST ST DR	41ST ST DR	3	1	0	0	100	CITY FAM
4100	PARKSIDE AVE	MARLTON AVE	MEMORIAL AVE	3	0	0	0	100	CITY FAM
4100	PARKSIDE AVE	41ST ST DR	MARLTON AVE	3	2	1	0	100	CITY FAM
4200	PARKSIDE AVE	W MEMORIAL HALL DR	BELMONT AVE	3	2	0	0	100	CITY FAM
4200	PARKSIDE AVE	E MEMORIAL HALL DR	W MEMORIAL HALL DR	3	0	0	0	100	CITY FAM
4200	PARKSIDE AVE	N 42ND ST	E MEMORIAL HALL DR	3	1	0	0	100	CITY FAM
4700	PARKSIDE AVE	BELMONT AVE	N 48TH ST	4	2	1	0	100	CITY FAM
4800	PARKSIDE AVE	N 48TH ST	N 49TH ST	4	22	4	0	100	CITY FAM
4900	PARKSIDE AVE	N 49TH ST	N 50TH ST	4	4	3	0	100	CITY FAM
5000	PARKSIDE AVE	N 50TH ST	N 51ST ST	4	2	1	0	100	CITY FAM
5100	PARKSIDE AVE	N PAXON ST	N CREIGHTON ST	4	0	0	0	100	CITY FAM
5100	PARKSIDE AVE	N 51ST ST	N PAXON ST	4	0	6	0	100	CITY FAM
5100	PARKSIDE AVE	N CREIGHTON ST	N 52ND ST	4	0	1	0	100	CITY FAM
5200	PARKSIDE AVE	N 52ND ST	N LINDENWOOD ST	4	1	8	8	100	CITY FAM
5200	PARKSIDE AVE	W COLUMBIA AVE	ABERDEEN ST	4	0	0	0	100	CITY FAM

2022 Paving List

HUNDRED	STREET	FROM	TO	CITY COUNCIL DISTRICT	POTHLES	DITCHES	EMERGENCY UTILITY WORK	ROADWAY RESURFACING RATING	PAVING PROGRAM
5200	PARKSIDE AVE	ABERDEEN ST	N 53RD ST	4	1	2	0	100	CITY FAM
5300	PARKSIDE AVE	N 53RD ST	BRYN MAWR AVE	4	19	0	0	100	CITY FAM
4600	PASCHALL AVE	DEAD END EAST	S 47TH ST	3	1	1	3	100	CITY LOCAL
4700	PASCHALL AVE	GRAYS FERRY AVE	S 48TH ST	3	3	0	0	85	CITY LOCAL
4700	PASCHALL AVE	S 47TH ST	GRAYS FERRY AVE	3	2	0	0	78	CITY LOCAL
4800	PASCHALL AVE	S 48TH ST	S FALLON ST	3	0	1	1	97	CITY LOCAL
4800	PASCHALL AVE	S FALLON ST	HANSON ST	3	0	0	0	97	CITY LOCAL
4800	PASCHALL AVE	HANSON ST	S 49TH ST	3	0	1	0	90	CITY LOCAL
4900	PASCHALL AVE	S 49TH ST	S 50TH ST	3	3	3	4	90	CITY LOCAL
4100	PAUL ST	TORRESDALE AVE	WOMRATH ST	7	1	4	3	70	CITY LOCAL
4200	PAUL ST	RUAN ST	CHURCH ST	7	0	8	1	67	CITY LOCAL
4200	PAUL ST	WOMRATH ST	RUAN ST	7	1	0	1	67	CITY LOCAL
4300	PAUL ST	CHURCH ST	UNITY ST	7	0	0	7	66	CITY LOCAL
4400	PAUL ST	UNITY ST	SELLERS ST	7	0	1	0	70	CITY LOCAL
4500	PAUL ST	KINSEY ST	ORTHODOX ST	7	2	2	2	58	CITY LOCAL
4500	PAUL ST	SELLERS ST	KINSEY ST	7	0	0	0	74	CITY LOCAL
4600	PAUL ST	ORTHODOX ST	MEADOW ST	7	0	0	1	57	CITY LOCAL
4600	PAUL ST	MEADOW ST	FRANKFORD AVE	7	0	1	0	70	CITY LOCAL
4600	PECHIN ST	RIPKA ST	HERMITAGE ST	4	0	1	4	65	CITY LOCAL
4600	PECHIN ST	LEVERINGTON AVE	RIPKA ST	4	3	0	0	65	CITY LOCAL
4700	PECHIN ST	GATES ST	FAIRWAY TER	4	0	0	0	63	CITY LOCAL
4700	PECHIN ST	HERMITAGE ST	GATES ST	4	3	0	9	43	CITY LOCAL
4700	PECHIN ST	FAIRWAY TER	FOUNTAIN ST	4	1	1	0	42	CITY LOCAL
4800	PECHIN ST	FOUNTAIN ST	DELMAR ST	4	13	0	0	78	CITY LOCAL
4900	PECHIN ST	DELMAR ST	LEMONTE ST	4	0	1	7	57	CITY LOCAL
400	PENSDALE ST	MITCHELL ST	MERRICK ST	4	0	0	2	57	CITY LOCAL
400	PENSDALE ST	MERRICK ST	RIDGE AVE	4	0	0	0	57	CITY LOCAL
300	POTTS ST	N ORIANNA ST	N 4TH ST	5	0	0	0	75	CITY LOCAL
5300	PRISCILLA ST	W PENN ST	W COULTER ST	8	0	0	0	57	CITY LOCAL
5200	PULASKI AVE	HANSBERRY ST	W QUEEN LN	8	5	0	3	62	CITY LOCAL
5300	PULASKI AVE	W QUEEN LN	W PENN ST	8	0	5	2	87	CITY LOCAL
5300	PULASKI AVE	W PENN ST	W COULTER ST	8	1	0	0	73	CITY LOCAL
5400	PULASKI AVE	W COULTER ST	EARLHAM TER	8	2	0	1	75	CITY LOCAL
5400	PULASKI AVE	WINONA ST	W SCHOOL HOUSE LN	8	1	0	0	74	CITY LOCAL
5400	PULASKI AVE	EARLHAM TER	WINONA ST	8	1	1	0	75	CITY LOCAL
0	RACE ST	N INDEPENDENCE MALL E	N INDEPENDENCE MALL E	1	0	0	0	89	CITY FAM
200	RACE ST	BREAD ST	N 3RD ST	1	7	0	0	87	CITY FAM
200	RACE ST	N 2ND ST	BREAD ST	1	6	0	9	87	CITY FAM
300	RACE ST	N ORIANNA ST	N 4TH ST	1	4	0	1	87	CITY FAM
300	RACE ST	N 3RD ST	N ORIANNA ST	1	5	3	0	77	CITY FAM
400	RACE ST	N 4TH ST	N INDEPENDENCE MALL E	1	1	4	9	87	CITY FAM
500	RACE ST	N INDEPENDENCE MALL E	N INDEPENDENCE MALL W	1	6	0	0	84	CITY FAM
1400	RACE ST	N CARLISLE ST	N 15TH ST	5	0	0	0	84	CITY FAM
1400	RACE ST	N BROAD ST	N CARLISLE ST	5	6	0	0	87	CITY FAM
1500	RACE ST	N 15TH ST	N HICKS ST	5	4	0	0	84	CITY FAM

2022 Paving List

HUNDRED	STREET	FROM	TO	CITY COUNCIL DISTRICT	POTHLES	DITCHES	EMERGENCY UTILITY WORK	ROADWAY RESURFACING RATING	PAVING PROGRAM
1500	RACE ST	N MOLE ST	N 16TH ST	5	1	0	0	89	CITY FAM
1500	RACE ST	N HICKS ST	N MOLE ST	5	0	0	0	87	CITY FAM
1600	RACE ST	N 16TH ST	N 17TH ST	5	4	0	0	87	CITY FAM
1700	RACE ST	N 17TH ST	BENJAMIN FRANKLIN PKWY	5	3	0	1	88	CITY FAM
2300	RACE ST	N 23RD ST	N BONSALE ST	5	0	0	0	51	CITY LOCAL
1500	RANSTEAD ST	S 15TH ST	S 16TH ST	5	29	0	0	100	CITY LOCAL
5100	RANSTEAD ST	S 51ST ST	S 52ND ST	3	0	4	2	32	CITY LOCAL
900	RED LION RD	NORTHEAST BLVD	NORTHEAST BLVD	10	1	0	0	89	CITY FAM
900	RED LION RD	BUSTLETON AVE	NORTHEAST BLVD	10	9	0	0	87	CITY FAM
1000	RED LION RD	NORTHEAST BLVD	JAMISON AVE	10	17	0	6	88	CITY FAM
2000	RED LION RD	JAMISON AVE	WILBUR ST	10	3	0	0	89	CITY FAM
2000	RED LION RD	WILBUR ST	ALEXANDRA LN	10	2	0	0	89	CITY FAM
2000	RED LION RD	ALEXANDRA LN	HALDEMAN AVE	10	5	0	0	89	CITY FAM
2100	RED LION RD	HALDEMAN AVE	E ROOSEVELT BLVD	10	3	2	0	89	CITY FAM
3500	REED ST	GROVE ST	S 36TH ST	2	0	0	0	73	CITY LOCAL
3500	REED ST	S HARMONY ST	GROVE ST	2	0	0	0	90	CITY LOCAL
3600	REED ST	S 36TH ST	SCHUYLKILL AVE	2	0	0	1	98	CITY LOCAL
300	RIPKA ST	SILVERWOOD ST	PECHIN ST	4	1	11	15	59	CITY LOCAL
400	RIPKA ST	PECHIN ST	MITCHELL ST	4	2	2	0	78	CITY LOCAL
400	RIPKA ST	MITCHELL ST	RIDGE AVE	4	0	3	2	78	CITY LOCAL
0	S 16TH ST	RANSTEAD ST	CHESTNUT ST	5	3	0	0	77	CITY LOCAL
0	S 16TH ST	MARKET ST	RANSTEAD ST	5	1	0	0	84	CITY LOCAL
0	S 19TH ST	LUDLOW ST	RANSTEAD ST	5	2	0	0	89	CITY LOCAL
0	S 19TH ST	N 19TH ST	LUDLOW ST	5	18	0	0	77	CITY LOCAL
0	S 19TH ST	RANSTEAD ST	CHESTNUT ST	5	6	0	0	87	CITY LOCAL
100	S 19TH ST	SANSOM ST	MORAVIAN ST	5	1	0	1	78	CITY LOCAL
100	S 19TH ST	MORAVIAN ST	WALNUT ST	5	10	0	0	78	CITY LOCAL
100	S 19TH ST	CHESTNUT ST	SANSOM ST	5	11	5	15	73	CITY LOCAL
0	S 21ST ST	RANSTEAD ST	CHESTNUT ST	5	0	0	0	78	CITY LOCAL
0	S 21ST ST	N 21ST ST	LUDLOW ST	5	4	0	0	73	CITY LOCAL
0	S 21ST ST	LUDLOW ST	LUDLOW ST	5	5	0	0	73	CITY LOCAL
0	S 21ST ST	LUDLOW ST	RANSTEAD ST	5	5	4	0	73	CITY LOCAL
100	S 21ST ST	SANSOM ST	MORAVIAN ST	2	2	0	0	78	CITY LOCAL
100	S 21ST ST	CHESTNUT ST	SANSOM ST	2	8	0	0	73	CITY LOCAL
100	S 21ST ST	MORAVIAN ST	WALNUT ST	2	2	0	0	78	CITY LOCAL
200	S 21ST ST	SAINT JAMES ST	LOCUST ST	2	0	0	0	78	CITY LOCAL
200	S 21ST ST	LOCUST ST	LATIMER ST	2	0	0	4	78	CITY LOCAL
200	S 21ST ST	CHANCELLOR ST	SAINT JAMES ST	2	0	1	0	78	CITY LOCAL
200	S 21ST ST	LATIMER ST	RITTENHOUSE SQ	2	0	0	2	78	CITY LOCAL
200	S 21ST ST	RITTENHOUSE SQ	SPRUCE ST	2	1	0	0	73	CITY LOCAL
200	S 21ST ST	WALNUT ST	CHANCELLOR ST	2	9	0	8	73	CITY LOCAL
200	S 21ST ST	CHANCELLOR ST	CHANCELLOR ST	2	0	0	0	78	CITY LOCAL
300	S 21ST ST	CYPRESS ST	DELANCEY PL	2	0	0	0	78	CITY LOCAL
300	S 21ST ST	PANAMA ST	PINE ST	2	0	0	0	78	CITY LOCAL
300	S 21ST ST	DELANCEY PL	DELANCEY PL	2	0	3	0	78	CITY LOCAL
300	S 21ST ST	CYPRESS ST	CYPRESS ST	2	0	0	0	78	CITY LOCAL

2022 Paving List

HUNDRED	STREET	FROM	TO	CITY COUNCIL DISTRICT	POTHoles	DITCHES	EMERGENCY UTILITY WORK	ROADWAY RESURFACING RATING	PAVING PROGRAM
300	S 21ST ST	DELANCEY PL	PANAMA ST	2	3	0	0	73	CITY LOCAL
300	S 21ST ST	SPRUCE ST	CYPRESS ST	2	2	0	5	78	CITY LOCAL
400	S 21ST ST	WAVERLY ST	ADDISON ST	2	0	0	0	78	CITY LOCAL
400	S 21ST ST	PINE ST	WAVERLY ST	2	2	0	25	78	CITY LOCAL
400	S 21ST ST	ADDISON ST	LOMBARD ST	2	1	0	0	84	CITY LOCAL
500	S 21ST ST	RODMAN ST	SOUTH ST	2	1	0	0	70	CITY LOCAL
500	S 21ST ST	TRYON ST	NAUDAIN ST	2	2	0	0	78	CITY LOCAL
500	S 21ST ST	NAUDAIN ST	RODMAN ST	2	1	0	0	78	CITY LOCAL
500	S 21ST ST	LOMBARD ST	TRYON ST	2	4	7	0	73	CITY LOCAL
1100	S 21ST ST	ELLSWORTH ST	ANNIN ST	2	0	0	0	93	CITY LOCAL
1100	S 21ST ST	ANNIN ST	FEDERAL ST	2	3	0	0	56	CITY LOCAL
1100	S 21ST ST	ALTER ST	ELLSWORTH ST	2	0	0	0	89	CITY LOCAL
1100	S 21ST ST	WASHINGTON AVE	ALTER ST	2	3	0	0	92	CITY LOCAL
1200	S 21ST ST	MANTON ST	MANTON ST	2	0	0	0	61	CITY LOCAL
1200	S 21ST ST	FEDERAL ST	MANTON ST	2	5	0	1	61	CITY LOCAL
1200	S 21ST ST	MANTON ST	OAKFORD ST	2	0	0	0	61	CITY LOCAL
1200	S 21ST ST	TITAN ST	TITAN ST	2	0	0	0	66	CITY LOCAL
1200	S 21ST ST	OAKFORD ST	LATONA ST	2	0	0	1	56	CITY LOCAL
1200	S 21ST ST	TITAN ST	WHARTON ST	2	2	0	0	58	CITY LOCAL
1200	S 21ST ST	LATONA ST	TITAN ST	2	3	0	0	58	CITY LOCAL
1300	S 21ST ST	POINT BREEZE AVE	REED ST	2	0	0	1	93	CITY LOCAL
1300	S 21ST ST	WHARTON ST	SEARS ST	2	1	0	0	87	CITY LOCAL
1300	S 21ST ST	SEARS ST	EARP ST	2	0	0	0	93	CITY LOCAL
1400	S 21ST ST	REED ST	GERRITT ST	2	1	0	2	93	CITY LOCAL
1400	S 21ST ST	WILDER ST	DICKINSON ST	2	2	0	0	93	CITY LOCAL
1400	S 21ST ST	GERRITT ST	WILDER ST	2	0	1	0	87	CITY LOCAL
1500	S 21ST ST	CROSS ST	TASKER ST	2	0	0	1	87	CITY LOCAL
1500	S 21ST ST	DICKINSON ST	CROSS ST	2	2	0	0	93	CITY LOCAL
1600	S 21ST ST	MOUNTAIN ST	MORRIS ST	2	0	0	1	70	CITY LOCAL
1600	S 21ST ST	TASKER ST	FERNON ST	2	1	1	3	70	CITY LOCAL
1600	S 21ST ST	FERNON ST	MOUNTAIN ST	2	0	0	0	70	CITY LOCAL
1800	S 21ST ST	SIGEL ST	MIFFLIN ST	2	0	0	0	93	CITY LOCAL
1800	S 21ST ST	MOORE ST	MC CLELLAN ST	2	2	0	1	93	CITY LOCAL
1800	S 21ST ST	MC CLELLAN ST	SIGEL ST	2	0	0	0	90	CITY LOCAL
1900	S 21ST ST	MIFFLIN ST	MC KEAN ST	2	13	2	1	87	CITY LOCAL
2000	S 21ST ST	EMILY ST	MERCY ST	2	0	0	0	78	CITY LOCAL
2000	S 21ST ST	MC KEAN ST	EMILY ST	2	2	0	0	89	CITY LOCAL
2000	S 21ST ST	MERCY ST	SNYDER AVE	2	0	3	0	93	CITY LOCAL
0	S 23RD ST	N 23RD ST	LUDLOW ST	2	2	10	0	96	CITY LOCAL
300	S 23RD ST	DELANCEY PL	PANAMA ST	2	0	0	0	89	CITY LOCAL
300	S 23RD ST	PANAMA ST	PINE ST	2	0	0	0	89	CITY LOCAL
300	S 23RD ST	SPRUCE ST	CYPRESS ST	2	4	0	1	89	CITY LOCAL
300	S 23RD ST	DELANCEY PL	DELANCEY PL	2	0	0	0	89	CITY LOCAL
300	S 23RD ST	PANAMA ST	PANAMA ST	2	0	0	0	89	CITY LOCAL
300	S 23RD ST	CYPRESS ST	DELANCEY PL	2	0	0	2	89	CITY LOCAL
400	S 23RD ST	WAVERLY ST	LOMBARD ST	2	0	1	0	84	CITY LOCAL
400	S 23RD ST	PINE ST	WAVERLY ST	2	9	0	5	84	CITY LOCAL

2022 Paving List

HUNDRED	STREET	FROM	TO	CITY COUNCIL DISTRICT	POTHoles	DITCHES	EMERGENCY UTILITY WORK	ROADWAY RESURFACING RATING	PAVING PROGRAM
500	S 23RD ST	LOMBARD ST	NAUDAIN ST	2	4	0	0	84	CITY LOCAL
500	S 23RD ST	NAUDAIN ST	SOUTH ST	2	2	0	0	87	CITY LOCAL
600	S 23RD ST	SOUTH ST	GRAYS FERRY AVE	2	1	0	3	89	CITY LOCAL
1800	S 23RD ST	MOORE ST	MC CLELLAN ST	2	4	0	0	98	CITY LOCAL
0	S 24TH ST	ARMORY ST	IONIC ST	2	1	0	2	75	CITY LOCAL
0	S 24TH ST	RANSTEAD ST	ARMORY ST	2	0	0	0	100	CITY LOCAL
0	S 24TH ST	LUDLOW ST	RANSTEAD ST	2	0	1	1	59	CITY LOCAL
100	S 24TH ST	SANSOM ST	FITLERS WALK	2	6	4	0	52	CITY LOCAL
100	S 24TH ST	IONIC ST	SANSOM ST	2	1	0	0	73	CITY LOCAL
200	S 24TH ST	MANNING ST	SPRUCE ST	2	0	2	0	66	CITY LOCAL
200	S 24TH ST	FITLERS WALK	LOCUST ST	2	0	0	0	57	CITY LOCAL
200	S 24TH ST	LOCUST ST	MANNING ST	2	0	0	0	65	CITY LOCAL
300	S 24TH ST	CYPRESS ST	DELANCEY PL	2	1	0	0	78	CITY LOCAL
300	S 24TH ST	DELANCEY PL	PANAMA ST	2	0	0	0	89	CITY LOCAL
300	S 24TH ST	SPRUCE ST	CYPRESS ST	2	2	6	2	57	CITY LOCAL
300	S 24TH ST	PANAMA ST	PINE ST	2	0	0	0	78	CITY LOCAL
400	S 24TH ST	PINE ST	WAVERLY ST	2	0	0	0	78	CITY LOCAL
400	S 24TH ST	WAVERLY ST	LOMBARD ST	2	0	1	0	57	CITY LOCAL
500	S 24TH ST	LOMBARD ST	NAUDAIN ST	2	3	1	0	100	CITY LOCAL
500	S 24TH ST	NAUDAIN ST	SOUTH ST	2	2	0	0	100	CITY LOCAL
600	S 24TH ST	SOUTH ST	BAINBRIDGE ST	2	0	1	0	76	CITY LOCAL
700	S 24TH ST	BAINBRIDGE ST	GRAYS FERRY AVE	2	0	0	0	73	CITY LOCAL
200	S 25TH ST	LOCUST ST	MANNING ST	2	0	0	8	98	CITY LOCAL
200	S 25TH ST	MANNING ST	SPRUCE ST	2	0	0	0	73	CITY LOCAL
300	S 25TH ST	CYPRESS ST	DELANCEY PL	2	0	0	0	85	CITY LOCAL
300	S 25TH ST	SPRUCE ST	CYPRESS ST	2	1	0	0	89	CITY LOCAL
300	S 25TH ST	PANAMA ST	PINE ST	2	0	0	0	72	CITY LOCAL
300	S 25TH ST	DELANCEY PL	PANAMA ST	2	0	0	0	72	CITY LOCAL
400	S 25TH ST	WAVERLY ST	LOMBARD ST	2	0	0	0	89	CITY LOCAL
400	S 25TH ST	PINE ST	WAVERLY ST	2	0	0	0	89	CITY LOCAL
500	S 25TH ST	LOMBARD ST	NAUDAIN ST	2	0	0	0	85	CITY LOCAL
500	S 25TH ST	NAUDAIN ST	SOUTH ST	2	0	0	0	85	CITY LOCAL
1100	S 25TH ST	WASHINGTON AVE	ELLSWORTH ST	2	9	0	1	80	CITY LOCAL
0	S 26TH ST	S 26TH ST	W PASSYUNK AVE	2	0	0	0	100	PENNDOT
0	S 26TH ST	S 26TH ST	S 26TH ST	2	0	0	0	100	PENNDOT
300	S 26TH ST	PANAMA ST	PINE ST	2	0	0	0	75	CITY LOCAL
300	S 26TH ST	DELANCEY PL	PANAMA ST	2	0	0	0	100	CITY LOCAL
400	S 26TH ST	RAINEY CT	WAVERLY ST	2	0	0	0	75	CITY LOCAL
400	S 26TH ST	PINE ST	RAINEY CT	2	0	0	1	67	CITY LOCAL
400	S 26TH ST	WAVERLY ST	LOMBARD ST	2	0	0	0	78	CITY LOCAL
500	S 26TH ST	NAUDAIN ST	SOUTH ST	2	1	0	0	78	CITY LOCAL
500	S 26TH ST	LOMBARD ST	NAUDAIN ST	2	1	0	0	58	CITY LOCAL
2600	S 26TH ST	S 26TH ST	HARTRANFT ST	2	0	0	0	100	PENNDOT
3400	S 26TH ST	HARTRANFT ST	PENROSE AVE	2	0	0	0	100	PENNDOT
3900	S 26TH ST	PENROSE AVE	PENROSE AVE	2	0	0	0	100	PENNDOT
600	S 27TH ST	SOUTH ST	BAINBRIDGE ST	2	3	0	0	97	CITY LOCAL
1100	S 27TH ST	ALTER ST	ELLSWORTH ST	2	0	0	0	86	CITY LOCAL

2022 Paving List

HUNDRED	STREET	FROM	TO	CITY COUNCIL DISTRICT	POTHoles	DITCHES	EMERGENCY UTILITY WORK	ROADWAY RESURFACING RATING	PAVING PROGRAM
1100	S 27TH ST	GRAYS FERRY AVE	ALTER ST	2	0	1	0	96	CITY LOCAL
1100	S 27TH ST	ELLSWORTH ST	ANNIN ST	2	0	2	0	54	CITY LOCAL
1100	S 27TH ST	ANNIN ST	FEDERAL ST	2	0	0	0	87	CITY LOCAL
1200	S 27TH ST	LATONA ST	TITAN ST	2	0	5	0	77	CITY LOCAL
1200	S 27TH ST	MANTON ST	INGRAM ST	2	0	0	0	70	CITY LOCAL
1200	S 27TH ST	FEDERAL ST	MANTON ST	2	3	1	7	87	CITY LOCAL
1200	S 27TH ST	INGRAM ST	OAKFORD ST	2	1	0	0	70	CITY LOCAL
1200	S 27TH ST	MANTON ST	MANTON ST	2	0	0	0	80	CITY LOCAL
1200	S 27TH ST	OAKFORD ST	LATONA ST	2	4	1	0	87	CITY LOCAL
1200	S 27TH ST	TITAN ST	WHARTON ST	2	0	0	0	87	CITY LOCAL
1300	S 27TH ST	EARP ST	REED ST	2	0	0	2	89	CITY LOCAL
1300	S 27TH ST	SEARS ST	EARP ST	2	2	0	0	70	CITY LOCAL
1300	S 27TH ST	WHARTON ST	SEARS ST	2	0	0	3	87	CITY LOCAL
1400	S 27TH ST	REED ST	GERRITT ST	2	3	0	2	77	CITY LOCAL
1400	S 27TH ST	GERRITT ST	WILDER ST	2	0	0	0	77	CITY LOCAL
1800	S 27TH ST	MOORE ST	MIFFLIN ST	2	2	1	0	70	CITY LOCAL
1200	S 28TH ST	GRAYS FERRY AVE	MANTON ST	2	1	0	2	96	CITY LOCAL
1200	S 28TH ST	INGRAM ST	OAKFORD ST	2	0	0	0	87	CITY LOCAL
1200	S 28TH ST	OAKFORD ST	LATONA ST	2	0	1	0	81	CITY LOCAL
1200	S 28TH ST	TITAN ST	WHARTON ST	2	0	1	0	87	CITY LOCAL
1200	S 28TH ST	MANTON ST	INGRAM ST	2	1	0	0	87	CITY LOCAL
1200	S 28TH ST	LATONA ST	TITAN ST	2	1	1	0	87	CITY LOCAL
1300	S 28TH ST	WHARTON ST	SEARS ST	2	0	0	0	77	CITY LOCAL
1300	S 28TH ST	SEARS ST	EARP ST	2	1	0	0	87	CITY LOCAL
1200	S 29TH ST	OAKFORD ST	WHARTON ST	2	8	22	1	70	CITY LOCAL
1200	S 29TH ST	GRAYS FERRY AVE	OAKFORD ST	2	4	7	0	95	CITY LOCAL
1200	S 30TH ST	GRAYS FERRY AVE	OAKFORD ST	2	0	0	0	87	CITY LOCAL
1200	S 30TH ST	OAKFORD ST	TITAN ST	2	0	0	0	87	CITY LOCAL
1200	S 30TH ST	TITAN ST	WHARTON ST	2	0	0	0	57	CITY LOCAL
1600	S 30TH ST	TASKER ST	MORRIS ST	2	3	6	0	45	CITY LOCAL
1200	S 31ST ST	TITAN ST	WHARTON ST	2	0	0	0	67	CITY LOCAL
1200	S 31ST ST	GRAYS FERRY AVE	TITAN ST	2	0	0	2	NULL	CITY LOCAL
1200	S 32ND ST	GRAYS FERRY AVE	LATONA ST	2	1	0	1	78	CITY LOCAL
1200	S 32ND ST	LATONA ST	WHARTON ST	2	1	0	3	73	CITY LOCAL
1300	S 32ND ST	WHARTON ST	REED ST	2	3	1	1	78	CITY LOCAL
1400	S 32ND ST	REED ST	DICKINSON ST	2	10	9	0	78	CITY LOCAL
1600	S 32ND ST	TASKER ST	FERNON DR	2	3	1	0	52	CITY LOCAL
1600	S 32ND ST	FERNON DR	MORRIS ST	2	0	0	0	73	CITY LOCAL
1700	S 32ND ST	MORRIS ST	MOORE ST	2	0	0	0	90	CITY LOCAL
1200	S 33RD ST	GRAYS FERRY AVE	LATONA ST	2	1	2	1	73	CITY LOCAL
1200	S 33RD ST	LATONA ST	WHARTON ST	2	0	0	0	67	CITY LOCAL
1300	S 33RD ST	WHARTON ST	REED ST	2	2	1	1	78	CITY LOCAL
1400	S 33RD ST	REED ST	DICKINSON ST	2	0	5	0	90	CITY LOCAL
1500	S 33RD ST	DICKINSON ST	TASKER ST	2	2	4	0	66	CITY LOCAL
1600	S 33RD ST	TASKER ST	S 34TH ST	2	1	0	0	86	CITY LOCAL
1700	S 34TH ST	MORRIS ST	VARE AVE	2	0	0	0	89	CITY LOCAL
1200	S 35TH ST	GRAYS FERRY AVE	WHARTON ST	2	35	3	2	45	CITY LOCAL

2022 Paving List

HUNDRED	STREET	FROM	TO	CITY COUNCIL DISTRICT	POTHoles	DITCHES	EMERGENCY UTILITY WORK	ROADWAY RESURFACING RATING	PAVING PROGRAM
1300	S 35TH ST	WHARTON ST	DEAD END SOUTH	2	0	0	0	89	CITY LOCAL
0	S 36TH ST	N 36TH ST	LUDLOW ST	3	1	9	3	52	CITY LOCAL
0	S 36TH ST	LUDLOW ST	CHESTNUT ST	3	0	4	0	73	CITY LOCAL
100	S 36TH ST	CHESTNUT ST	SANSOM ST	3	0	1	0	59	CITY LOCAL
100	S 36TH ST	SANSOM ST	WALNUT ST	3	1	0	0	59	CITY LOCAL
1300	S 36TH ST	EARP ST	REED ST	2	0	0	1	90	CITY LOCAL
1300	S 36TH ST	SEARS ST	EARP ST	2	2	2	0	98	CITY LOCAL
1300	S 36TH ST	WHARTON ST	SEARS ST	2	0	2	0	78	CITY LOCAL
0	S 38TH ST	LUDLOW ST	CHESTNUT ST	3	0	0	3	NULL	PENNDOT
0	S 38TH ST	CHESTNUT ST	SANSOM ST	3	0	5	1	NULL	PENNDOT
100	S 38TH ST	SANSOM ST	WALNUT ST	3	0	0	0	NULL	PennDOT
200	S 38TH ST	WALNUT ST	UNIVERSITY AVE	3	0	1	0	NULL	PennDOT
0	S 60TH ST	LUDLOW ST	CHESTNUT ST	3	0	0	0	78	CITY LOCAL
0	S 60TH ST	MARKET ST	LUDLOW ST	3	0	1	0	98	CITY LOCAL
100	S 60TH ST	CHESTNUT ST	SANSOM ST	3	4	6	1	72	CITY LOCAL
100	S 60TH ST	SANSOM ST	WALNUT ST	3	0	0	1	100	CITY LOCAL
200	S 60TH ST	CHANCELLOR ST	LOCUST ST	3	1	0	0	90	CITY LOCAL
200	S 60TH ST	IRVING ST	MANNING ST	3	0	0	0	85	CITY LOCAL
200	S 60TH ST	LOCUST ST	IRVING ST	3	0	1	1	72	CITY LOCAL
200	S 60TH ST	MANNING ST	SPRUCE ST	3	2	0	0	100	CITY LOCAL
200	S 60TH ST	IRVING ST	IRVING ST	3	0	0	0	90	CITY LOCAL
200	S 60TH ST	WALNUT ST	CHANCELLOR ST	3	0	1	0	55	CITY LOCAL
300	S 60TH ST	SPRUCE ST	DELANCEY ST	3	9	4	1	100	CITY LOCAL
1600	S 60TH ST	COBBS CREEK PKWY	WARRINGTON AVE	3	3	0	0	57	CITY LOCAL
1700	S 60TH ST	WINDSOR ST	BELMAR ST	3	1	1	0	85	CITY LOCAL
1700	S 60TH ST	BELMAR ST	SPRINGFIELD AVE	3	0	0	1	73	CITY LOCAL
1700	S 60TH ST	WARRINGTON AVE	WINDSOR ST	3	1	0	0	55	CITY LOCAL
1800	S 60TH ST	SPRINGFIELD AVE	TRINITY ST	2	1	2	1	73	CITY LOCAL
1800	S 60TH ST	TRINITY ST	CHESTER AVE	2	3	8	0	85	CITY LOCAL
1800	S 60TH ST	TRINITY ST	TRINITY ST	2	1	0	0	62	CITY LOCAL
1900	S 60TH ST	ALLMAN ST	KINGSESSING AVE	2	0	1	0	78	CITY LOCAL
1900	S 60TH ST	REGENT ST	ALLMAN ST	2	0	0	0	73	CITY LOCAL
1900	S 60TH ST	CHESTER AVE	REGENT ST	2	0	0	4	78	CITY LOCAL
2000	S 60TH ST	KINGSESSING AVE	REINHARD ST	2	1	3	1	78	CITY LOCAL
2000	S 60TH ST	REINHARD ST	UPLAND ST	2	0	0	2	89	CITY LOCAL
2000	S 60TH ST	UPLAND ST	GREENWAY AVE	2	0	0	0	90	CITY LOCAL
2100	S 60TH ST	YOCUM ST	WOODLAND AVE	2	0	1	0	78	CITY LOCAL
2100	S 60TH ST	GREENWAY AVE	YOCUM ST	2	0	3	0	73	CITY LOCAL
1700	S CHADWICK ST	MORRIS ST	MOORE ST	2	0	3	0	78	CITY LOCAL
1700	S DOUGLAS ST	MORRIS ST	MOORE ST	2	0	0	0	90	CITY LOCAL
0	S FALLON ST	LUDLOW ST	CHESTNUT ST	3	0	0	2	57	CITY LOCAL
1200	S HARMONY ST	GRAYS FERRY AVE	WHARTON ST	2	0	0	4	78	CITY LOCAL
1300	S HARMONY ST	WHARTON ST	REED ST	2	4	0	1	73	CITY LOCAL
1200	S PATTON ST	GRAYS FERRY AVE	WHARTON ST	2	2	0	0	73	CITY LOCAL
1800	S RINGGOLD ST	MOORE ST	MIFFLIN ST	2	6	0	0	73	CITY LOCAL
500	S TANEY ST	LOMBARD ST	NAUDAIN ST	2	0	0	3	89	CITY LOCAL
500	S TANEY ST	NAUDAIN ST	SOUTH ST	2	0	0	0	85	CITY LOCAL

2022 Paving List

HUNDRED	STREET	FROM	TO	CITY COUNCIL DISTRICT	POTHoles	DITCHES	EMERGENCY UTILITY WORK	ROADWAY RESURFACING RATING	PAVING PROGRAM
1800	S TAYLOR ST	MOORE ST	MIFFLIN ST	2	2	2	2	73	CITY LOCAL
1400	SAINT LUKES ST	N CARLISLE ST	N 15TH ST	8	0	3	0	89	CITY LOCAL
1400	SAINT LUKES ST	N BROAD ST	N CARLISLE ST	8	1	0	0	92	CITY LOCAL
1500	SAINT LUKES ST	N 15TH ST	N 16TH ST	8	4	1	0	89	CITY LOCAL
1600	SAINT LUKES ST	N 16TH ST	N 17TH ST	8	1	0	0	91	CITY LOCAL
3300	SAINT VINCENT ST	ROWLAND AVE	CRISPIN ST	6	1	0	0	77	CITY LOCAL
3400	SAINT VINCENT ST	CRISPIN ST	LEON ST	6	7	6	1	78	CITY LOCAL
3400	SAINT VINCENT ST	LEON ST	FRANKFORD AVE	6	1	0	4	77	CITY LOCAL
2100	SANSOM ST	S BEECHWOOD ST	S 22ND ST	2	1	0	0	85	CITY LOCAL
2100	SANSOM ST	S VAN PELT ST	S BEECHWOOD ST	2	1	0	0	89	CITY LOCAL
2100	SANSOM ST	S 21ST ST	S VAN PELT ST	2	3	0	1	70	CITY LOCAL
2200	SANSOM ST	S 22ND ST	S 23RD ST	2	4	0	0	78	CITY LOCAL
2300	SANSOM ST	S BONSALL ST	S 24TH ST	2	0	0	0	73	CITY LOCAL
2300	SANSOM ST	S 23RD ST	S BONSALL ST	2	0	2	1	67	CITY LOCAL
5100	SAUL ST	DYRE ST	PRATT ST	7	2	1	1	76	CITY LOCAL
5200	SAUL ST	PRATT ST	BRIDGE ST	7	4	0	0	74	CITY LOCAL
5300	SAUL ST	KENNEDY ST	SANGER ST	7	0	0	9	86	CITY LOCAL
5300	SAUL ST	BRIDGE ST	BRILL ST	7	0	0	0	70	CITY LOCAL
5300	SAUL ST	BRILL ST	KENNEDY ST	7	1	0	0	72	CITY LOCAL
4800	SAYBROOK AVE	HANSON ST	S 49TH ST	3	0	0	0	73	CITY LOCAL
4900	SAYBROOK AVE	S 49TH ST	S 50TH ST	3	0	1	3	75	CITY LOCAL
600	SCHUYLKILL AVE	SOUTH ST	BAINBRIDGE ST	2	0	0	0	77	CITY LOCAL
1300	SCHUYLKILL AVE	S SCHUYLKILL RIVER TRL	SEARS ST	2	0	0	0	57	CITY LOCAL
1300	SCHUYLKILL AVE	SEARS ST	EARP ST	2	1	0	0	73	CITY LOCAL
1300	SCHUYLKILL AVE	EARP ST	REED ST	2	0	0	0	90	CITY LOCAL
1400	SCHUYLKILL AVE	REED ST	DEAD END SOUTH	2	1	0	0	78	CITY LOCAL
3600	SEARS ST	S 36TH ST	SCHUYLKILL AVE	2	1	2	0	90	CITY LOCAL
1800	SEPVIVA ST	E HEWSON ST	E NORRIS ST	5	0	1	2	65	CITY LOCAL
1800	SEPVIVA ST	E BERKS ST	E HEWSON ST	5	0	2	0	98	CITY LOCAL
2000	SEPVIVA ST	E NORRIS ST	DREER ST	1	0	0	0	73	CITY LOCAL
2000	SEPVIVA ST	DREER ST	E SUSQUEHANNA AVE	1	0	2	1	78	CITY LOCAL
0	SHAWMONT AVE	NIXON ST	MINERVA ST	4	15	1	0	78	CITY LOCAL
100	SHAWMONT AVE	MINERVA ST	GREEN TREE RUN	4	8	0	0	78	CITY FAM
200	SHAWMONT AVE	GREEN TREE RUN	EVA ST	4	16	3	1	88	CITY FAM
500	SHAWMONT AVE	BEAN ST	GRANVILLE RD	4	0	0	0	92	CITY FAM
500	SHAWMONT AVE	GRANVILLE RD	RIDGE AVE	4	0	1	0	87	CITY FAM
500	SHAWMONT AVE	EVA ST	BEAN ST	4	3	3	0	87	CITY FAM
0	SHURS LN	MAIN ST	STATION ST	4	1	0	0	77	CITY FAM
100	SHURS LN	TOWER ST	BOONE ST	4	0	0	0	87	CITY FAM
100	SHURS LN	TERRACE ST	DEXTER ST	4	1	5	0	77	CITY FAM
100	SHURS LN	CRESSON ST	APPLE ST	4	4	0	0	87	CITY FAM
100	SHURS LN	STATION ST	CRESSON ST	4	0	0	0	98	CITY FAM
100	SHURS LN	BOONE ST	TERRACE ST	4	10	6	0	77	CITY FAM
100	SHURS LN	APPLE ST	TOWER ST	4	5	0	0	87	CITY FAM
200	SHURS LN	DEXTER ST	LAURISTON ST	4	11	5	1	77	CITY FAM
300	SHURS LN	LAURISTON ST	PECHIN ST	4	6	0	0	87	CITY FAM
400	SHURS LN	MERRICK ST	RIDGE AVE	4	2	0	0	73	CITY FAM

2022 Paving List

HUNDRED	STREET	FROM	TO	CITY COUNCIL DISTRICT	POTHLES	DITCHES	EMERGENCY UTILITY WORK	ROADWAY RESURFACING RATING	PAVING PROGRAM
400	SHURS LN	PECHIN ST	FREELAND AVE	4	8	4	3	77	CITY FAM
400	SHURS LN	FREELAND AVE	MITCHELL ST	4	3	1	0	84	CITY FAM
400	SHURS LN	MITCHELL ST	MERRICK ST	4	3	2	0	72	CITY FAM
4500	SILVERWOOD ST	DUPONT ST	LEVERINGTON AVE	4	5	1	0	42	CITY LOCAL
4500	SILVERWOOD ST	BALDWIN ST	DUPONT ST	4	0	0	0	51	CITY LOCAL
4500	SILVERWOOD ST	GREEN LN	BALDWIN ST	4	10	0	0	53	CITY LOCAL
4600	SILVERWOOD ST	LEVERINGTON AVE	GREENOUGH ST	4	5	0	6	58	CITY LOCAL
4600	SILVERWOOD ST	RIPKA ST	HERMITAGE ST	4	0	0	0	59	CITY LOCAL
4600	SILVERWOOD ST	GREENOUGH ST	RIPKA ST	4	5	0	0	59	CITY LOCAL
4700	SILVERWOOD ST	GATES ST	FOUNTAIN ST	4	0	0	0	53	CITY LOCAL
4700	SILVERWOOD ST	HERMITAGE ST	WRIGHT ST	4	2	2	3	50	CITY LOCAL
4700	SILVERWOOD ST	WRIGHT ST	GATES ST	4	3	0	0	53	CITY LOCAL
6600	SILVERWOOD ST	OVERLOOK RD	DEAD END NORTH	4	1	0	0	78	CITY LOCAL
6600	SILVERWOOD ST	LEMONTE ST	OVERLOOK RD	4	3	0	0	57	CITY LOCAL
7000	SILVERWOOD ST	PAOLI AVE	DEAD END NORTH	4	0	0	0	57	CITY LOCAL
0	SPRUCE ST	S CHRISTOPHER COLUMBUS BLVD	S FRONT ST	1	1	0	0	93	CITY FAM
100	SPRUCE ST	S FRONT ST	38TH PARALLEL PL	1	0	0	1	93	CITY FAM
2200	SUMMER ST	N 22ND ST	N 23RD ST	5	1	0	3	65	CITY LOCAL
4200	TACONY ST	ADAMS AVE	CHURCH ST	7	1	2	0	70	PENNDOT
4300	TACONY ST	CHURCH ST	DUNCAN ST	7	0	0	0	70	PENNDOT
4500	TACONY ST	DUNCAN ST	ORTHODOX ST	7	4	0	0	70	PENNDOT
4600	TACONY ST	ORTHODOX ST	MARGARET ST	6	0	0	1	89	PENNDOT
4700	TACONY ST	MARGARET ST	BUCKIUS ST	6	1	0	1	94	PENNDOT
4800	TACONY ST	BUCKIUS ST	ARAMINGO AVE	6	0	0	0	98	PENNDOT
100	TASKER ST	S FRONT ST	S 2ND ST	1	3	3	5	85	CITY FAM
200	TASKER ST	S 2ND ST	E MOYAMENSING AVE	1	9	2	5	69	CITY FAM
300	TASKER ST	E MOYAMENSING AVE	S 4TH ST	1	0	0	2	69	CITY FAM
400	TASKER ST	S LAWRENCE ST	S ORKNEY ST	1	1	0	0	87	CITY FAM
400	TASKER ST	S 4TH ST	S LAWRENCE ST	1	0	0	2	87	CITY FAM
400	TASKER ST	S ORKNEY ST	S 5TH ST	1	2	0	0	92	CITY FAM
500	TASKER ST	S 5TH ST	S 6TH ST	1	0	0	10	77	CITY FAM
600	TASKER ST	S MARSHALL ST	S 7TH ST	1	1	0	0	87	CITY FAM
600	TASKER ST	S 6TH ST	S MARSHALL ST	1	1	0	0	94	CITY FAM
700	TASKER ST	S BEULAH ST	S FRANKLIN ST	1	0	0	0	94	CITY FAM
700	TASKER ST	S 7TH ST	S BEULAH ST	1	4	0	3	94	CITY FAM
700	TASKER ST	S FRANKLIN ST	S 8TH ST	1	0	0	2	82	CITY FAM
800	TASKER ST	S 8TH ST	S 9TH ST	1	7	0	0	72	CITY FAM
900	TASKER ST	S 9TH ST	S 10TH ST	1	4	0	7	82	CITY FAM
1000	TASKER ST	S 10TH ST	S 11TH ST	1	0	1	0	93	CITY FAM
1100	TASKER ST	E PASSYUNK AVE	S 12TH ST	1	0	3	0	87	CITY FAM
1100	TASKER ST	S 11TH ST	E PASSYUNK AVE	1	0	0	0	93	CITY FAM
1200	TASKER ST	S CAMAC ST	S ISEMINGER ST	1	2	0	0	93	CITY FAM
1200	TASKER ST	S ISEMINGER ST	S 13TH ST	1	0	0	0	94	CITY FAM
1200	TASKER ST	S 12TH ST	S CAMAC ST	1	0	0	1	94	CITY FAM
1300	TASKER ST	S 13TH ST	S CLARION ST	1	6	0	1	100	CITY FAM
1300	TASKER ST	S JUNIPER ST	S WATTS ST	1	1	0	0	100	CITY FAM
1300	TASKER ST	S CLARION ST	S JUNIPER ST	1	3	0	0	100	CITY FAM

2022 Paving List

HUNDRED	STREET	FROM	TO	CITY COUNCIL DISTRICT	POTHLES	DITCHES	EMERGENCY UTILITY WORK	ROADWAY RESURFACING RATING	PAVING PROGRAM
1300	TASKER ST	S WATTS ST	S BROAD ST	1	0	0	0	100	CITY FAM
1400	TASKER ST	S CARLISLE ST	S CARLISLE ST	2	0	0	0	90	CITY FAM
1400	TASKER ST	S ROSEWOOD ST	S CARLISLE ST	2	0	0	0	90	CITY FAM
1400	TASKER ST	S CARLISLE ST	S 15TH ST	2	0	1	0	87	CITY FAM
1400	TASKER ST	S BROAD ST	S BROAD ST	2	0	0	0	100	CITY FAM
1400	TASKER ST	S BROAD ST	S ROSEWOOD ST	2	0	0	3	90	CITY FAM
1500	TASKER ST	S HICKS ST	S MOLE ST	2	1	0	0	82	CITY FAM
1500	TASKER ST	S 15TH ST	S HICKS ST	2	1	1	0	82	CITY FAM
1500	TASKER ST	S MOLE ST	S 16TH ST	2	3	0	0	82	CITY FAM
1600	TASKER ST	S CHADWICK ST	S 17TH ST	2	0	0	0	82	CITY FAM
1600	TASKER ST	S BANCROFT ST	S CHADWICK ST	2	0	0	1	82	CITY FAM
1600	TASKER ST	S 16TH ST	S BANCROFT ST	2	4	0	6	81	CITY FAM
1700	TASKER ST	S 17TH ST	S COLORADO ST	2	2	0	0	82	CITY FAM
1700	TASKER ST	S BOUVIER ST	S 18TH ST	2	4	2	0	79	CITY FAM
1700	TASKER ST	S COLORADO ST	S BOUVIER ST	2	1	0	0	81	CITY FAM
1800	TASKER ST	S CLEVELAND ST	DORRANCE ST	2	1	0	0	79	CITY FAM
1800	TASKER ST	S 18TH ST	S CLEVELAND ST	2	5	4	0	79	CITY FAM
1800	TASKER ST	DORRANCE ST	S 19TH ST	2	2	2	0	79	CITY FAM
1900	TASKER ST	S 19TH ST	S GARNET ST	2	3	0	0	82	CITY FAM
1900	TASKER ST	S GARNET ST	S OPAL ST	2	0	1	0	82	CITY FAM
1900	TASKER ST	S OPAL ST	S 20TH ST	2	0	0	0	79	CITY FAM
2000	TASKER ST	S CAPITOL ST	S LAMBERT ST	2	0	0	0	82	CITY FAM
2000	TASKER ST	S WOODSTOCK ST	S CAPITOL ST	2	0	0	0	82	CITY FAM
2000	TASKER ST	S 20TH ST	S WOODSTOCK ST	2	0	0	0	82	CITY FAM
2000	TASKER ST	S LAMBERT ST	S 21ST ST	2	0	0	3	82	CITY FAM
2100	TASKER ST	S 21ST ST	S 22ND ST	2	2	0	4	82	CITY FAM
2200	TASKER ST	POINT BREEZE AVE	S 23RD ST	2	3	0	1	87	CITY FAM
2200	TASKER ST	S 22ND ST	POINT BREEZE AVE	2	2	0	0	91	CITY FAM
2300	TASKER ST	S 23RD ST	S 24TH ST	2	3	0	0	91	CITY FAM
2400	TASKER ST	S RINGGOLD ST	S TAYLOR ST	2	1	0	0	90	CITY FAM
2400	TASKER ST	S TAYLOR ST	S 25TH ST	2	1	0	0	70	CITY FAM
2400	TASKER ST	S 24TH ST	S RINGGOLD ST	2	1	1	1	91	CITY FAM
2500	TASKER ST	S BAMBREY ST	S 26TH ST	2	0	0	0	88	CITY FAM
2500	TASKER ST	S 25TH ST	S STILLMAN ST	2	0	0	0	88	CITY FAM
2500	TASKER ST	S STILLMAN ST	S BAMBREY ST	2	0	0	0	91	CITY FAM
2600	TASKER ST	S 26TH ST	S BAILEY ST	2	0	0	0	91	CITY FAM
2600	TASKER ST	S TANEY ST	S 27TH ST	2	0	0	0	91	CITY FAM
2600	TASKER ST	S BAILEY ST	S TANEY ST	2	0	0	0	90	CITY FAM
2700	TASKER ST	S ETTING ST	S MARSTON ST	2	0	0	0	90	CITY FAM
2700	TASKER ST	S 27TH ST	S ETTING ST	2	0	0	0	87	CITY FAM
2700	TASKER ST	S MARSTON ST	S 28TH ST	2	0	1	0	87	CITY FAM
2800	TASKER ST	S DOVER ST	S 29TH ST	2	1	0	0	82	CITY FAM
2800	TASKER ST	S NEWKIRK ST	S DOVER ST	2	0	0	0	87	CITY FAM
2800	TASKER ST	S 28TH ST	S NEWKIRK ST	2	0	0	1	90	CITY FAM
2900	TASKER ST	S 29TH ST	S HOLLYWOOD ST	2	1	0	0	79	CITY FAM
2900	TASKER ST	S MYRTLEWOOD ST	S 30TH ST	2	0	0	0	82	CITY FAM
2900	TASKER ST	S HOLLYWOOD ST	S MYRTLEWOOD ST	2	0	0	0	82	CITY FAM
3000	TASKER ST	S CORLIES ST	S CORLIES ST	2	0	0	0	87	CITY FAM

2022 Paving List

HUNDRED	STREET	FROM	TO	CITY COUNCIL DISTRICT	POTHoles	DITCHES	EMERGENCY UTILITY WORK	ROADWAY RESURFACING RATING	PAVING PROGRAM
3000	TASKER ST	S 30TH ST	S CORLIES ST	2	1	0	0	91	CITY FAM
3000	TASKER ST	S STANLEY ST	S 31ST ST	2	0	0	0	87	CITY FAM
3000	TASKER ST	S CORLIES ST	S STANLEY ST	2	1	0	0	91	CITY FAM
3100	TASKER ST	S 31ST ST	S NAPA ST	2	1	0	0	90	CITY FAM
3100	TASKER ST	S NAPA ST	S PATTON ST	2	3	0	0	78	CITY FAM
3100	TASKER ST	S PATTON ST	S 32ND ST	2	0	0	0	91	CITY FAM
3200	TASKER ST	S 32ND ST	S 33RD ST	2	4	0	0	60	CITY FAM
3300	TASKER ST	S 33RD ST	S 34TH ST	2	1	0	0	88	CITY FAM
0	THORNTON RD	WOODHAVEN RD	WOODHAVEN RD	10	1	0	0	98	CITY LOCAL
11700	THORNTON RD	COMLY RD	THORNWOOD PL	10	39	0	0	90	CITY LOCAL
12000	THORNTON RD	THORNWOOD PL	WOODHAVEN RD	10	10	0	0	98	CITY LOCAL
12100	THORNTON RD	TOWNSEND RD	FAIRDALE RD	10	2	0	0	97	CITY LOCAL
12100	THORNTON RD	WOODHAVEN RD	TOWNSEND RD	10	4	0	5	97	CITY LOCAL
12200	THORNTON RD	FAIRDALE RD	BYBERRY RD	10	8	0	0	95	CITY LOCAL
4800	TIBBEN ST	FOUNTAIN ST	DELMAR ST	4	0	0	0	73	CITY LOCAL
4900	TIBBEN ST	DELMAR ST	LEMONTE ST	4	0	0	1	73	CITY LOCAL
1700	TILGHMAN ST	N 2ND ST	W MONTGOMERY AVE	7	0	0	1	73	CITY LOCAL
3000	TITAN ST	S 30TH ST	S 31ST ST	2	5	8	0	73	CITY LOCAL
12200	TOWNSEND RD	THORNTON RD	SOUTHAMPTON RD	10	8	0	0	98	CITY LOCAL
12300	TOWNSEND RD	SOUTHAMPTON RD	OLD TOWNSEND RD	10	6	2	1	86	CITY LOCAL
13000	TOWNSEND RD	OLD TOWNSEND RD	MC NULTY RD	10	0	0	0	86	CITY LOCAL
2500	TREMONT ST	FAIRFIELD ST	LEONARD ST	6	2	5	4	78	CITY LOCAL
2500	TREMONT ST	E ROOSEVELT BLVD	FAIRFIELD ST	6	14	0	0	57	CITY LOCAL
2600	TREMONT ST	BLUE GRASS RD	REVERE ST	6	0	1	0	78	CITY LOCAL
2600	TREMONT ST	LEONARD ST	CALVERT ST	6	9	0	0	57	CITY LOCAL
2600	TREMONT ST	CALVERT ST	BLUE GRASS RD	6	0	0	0	78	CITY LOCAL
3000	TREMONT ST	WESLEYAN RD	FAIRFIELD ST	6	0	2	7	72	CITY LOCAL
1800	TRENTON AVE	E HEWSON ST	E NORRIS ST	7	0	1	0	59	CITY LOCAL
100	TURNER ST	HOPE ST	N HOWARD ST	7	0	0	0	78	CITY LOCAL
0	UMBRIA ST	WRIGHT ST	WRIGHT ST	4	1	1	0	92	CITY FAM
4600	UMBRIA ST	HERMITAGE ST	WRIGHT ST	4	0	0	0	89	CITY FAM
4600	UMBRIA ST	RIPKA ST	HERMITAGE ST	4	0	0	0	87	CITY FAM
4600	UMBRIA ST	LEVERINGTON AVE	RIPKA ST	4	22	0	0	87	CITY FAM
4700	UMBRIA ST	WRIGHT ST	ALDEN WALK	4	8	0	0	89	CITY FAM
4700	UMBRIA ST	ALDEN WALK	GATES ST	4	0	0	0	89	CITY FAM
4700	UMBRIA ST	GATES ST	FOUNTAIN ST	4	2	0	0	91	CITY FAM
4800	UMBRIA ST	LEMONTE ST	PARKER AVE	4	0	0	0	89	CITY FAM
4800	UMBRIA ST	FOUNTAIN ST	LEMONTE ST	4	41	11	0	92	CITY FAM
4900	UMBRIA ST	PARKER AVE	PARKER AVE	4	2	0	0	87	CITY FAM
5000	UMBRIA ST	PAOLI AVE	DOMINO LN	4	1	6	2	92	CITY FAM
5000	UMBRIA ST	PARKER AVE	PAOLI AVE	4	4	0	0	87	CITY FAM
5200	UMBRIA ST	DOMINO LN	AUTUMN RIVER RUN	4	5	1	0	92	CITY FAM
7200	UMBRIA ST	AUTUMN RIVER RUN	MINERVA ST	4	12	0	0	78	CITY FAM
1300	UNITY ST	PILLING ST	ELIZABETH ST	7	1	0	0	57	CITY LOCAL
1300	UNITY ST	ELIZABETH ST	LEIPER ST	7	0	1	1	70	CITY LOCAL
1300	UNITY ST	OAKLAND ST	PILLING ST	7	0	0	4	70	CITY LOCAL
1400	UNITY ST	LEIPER ST	N PENN ST	7	2	1	6	59	CITY LOCAL

2022 Paving List

HUNDRED	STREET	FROM	TO	CITY COUNCIL DISTRICT	POTHLES	DITCHES	EMERGENCY UTILITY WORK	ROADWAY RESURFACING RATING	PAVING PROGRAM
1500	UNITY ST	N PENN ST	GRISCOM ST	7	1	0	1	89	CITY LOCAL
1500	UNITY ST	GRISCOM ST	FRANKFORD AVE	7	0	0	5	70	CITY LOCAL
1600	UNITY ST	FRANKFORD AVE	PAUL ST	7	2	2	10	65	CITY LOCAL
1600	UNITY ST	PAUL ST	ORCHARD ST	7	0	0	0	73	CITY LOCAL
1600	UNITY ST	ORCHARD ST	HEDGE ST	7	2	0	0	77	CITY LOCAL
1700	UNITY ST	HEDGE ST	WALN ST	7	0	0	0	70	CITY LOCAL
300	UNIVERSITY AVE	S 38TH ST	WOODLAND WALK	3	0	0	0	NULL	PennDOT
400	UNIVERSITY AVE	HAMILTON WALK	BALTIMORE AVE	3	0	0	0	NULL	PennDOT
2000	UPLAND WAY	WOODBINE AVE	DREXEL RD	4	1	1	0	72	CITY LOCAL
6900	VALLEY AVE	HENRY AVE	LIVEZEY LN	4	16	0	1	44	CITY FAM
7000	VALLEY AVE	LIVEZEY LN	LIVEZEY ST	4	3	1	0	44	CITY FAM
7100	VALLEY AVE	LIVEZEY ST	CINNAMINSON ST	4	1	0	1	57	CITY FAM
7100	VALLEY AVE	CINNAMINSON ST	HILL RD	4	0	0	0	57	CITY FAM
7200	VALLEY AVE	HAGNER ST	DOMINO LN	4	1	0	0	44	CITY FAM
7200	VALLEY AVE	HILL RD	HAGNER ST	4	1	0	0	54	CITY FAM
7300	VALLEY AVE	DOMINO LN	KEIFFER ST	4	2	1	0	63	CITY FAM
7300	VALLEY AVE	KEIFFER ST	RENZ ST	4	2	2	0	47	CITY FAM
7400	VALLEY AVE	RENZ ST	WIGARD AVE	4	0	0	0	67	CITY FAM
0	VARE AVE	NEW HOPE ST	MIFFLIN ST	2	0	0	0	87	CITY LOCAL
0	VARE AVE	SCHUYLKILL EXPY RAMP	NEW HOPE ST	2	2	0	0	87	CITY LOCAL
0	VARE AVE	MIFFLIN ST	S 34TH ST	2	1	0	0	78	CITY LOCAL
0	VARE AVE	SNYDER AVE	SCHUYLKILL EXPY RAMP	2	0	0	0	91	CITY LOCAL
3200	VARE AVE	SCHUYLKILL EXPY RAMP	MOORE ST	2	4	0	0	89	CITY LOCAL
100	W ALLEGHENY AVE	HOPE ST	N HOWARD ST	7	0	0	0	100	PENNDOT
100	W ALLEGHENY AVE	PALETHORP ST	N 2ND ST	7	0	0	0	100	PENNDOT
100	W ALLEGHENY AVE	N HANCOCK ST	PALETHORP ST	7	0	1	0	100	PENNDOT
100	W ALLEGHENY AVE	E ALLEGHENY AVE	HOPE ST	7	0	0	0	100	PENNDOT
100	W ALLEGHENY AVE	MASCHER ST	N HANCOCK ST	7	1	0	0	100	PENNDOT
100	W ALLEGHENY AVE	N HOWARD ST	MASCHER ST	7	0	0	0	100	PENNDOT
200	W ALLEGHENY AVE	N AMERICAN ST	N 3RD ST	7	0	0	0	100	PENNDOT
200	W ALLEGHENY AVE	N PHILIP ST	N AMERICAN ST	7	0	0	0	100	PENNDOT
200	W ALLEGHENY AVE	N 2ND ST	N PHILIP ST	7	0	0	0	100	PENNDOT
300	W ALLEGHENY AVE	N 3RD ST	N 5TH ST	7	1	0	2	100	PENNDOT
500	W ALLEGHENY AVE	N FAIRHILL ST	N 6TH ST	7	2	0	0	100	PENNDOT
500	W ALLEGHENY AVE	N REESE ST	N RANDOLPH ST	7	0	0	0	100	PENNDOT
500	W ALLEGHENY AVE	N RANDOLPH ST	N FAIRHILL ST	7	0	0	0	100	PENNDOT
500	W ALLEGHENY AVE	N 5TH ST	N REESE ST	7	0	0	0	100	PENNDOT
600	W ALLEGHENY AVE	N SHERIDAN ST	N 7TH ST	5	7	0	0	100	PENNDOT
600	W ALLEGHENY AVE	N 6TH ST	N WENDLE ST	5	4	0	1	100	PENNDOT
600	W ALLEGHENY AVE	N WENDLE ST	N SHERIDAN ST	5	0	0	0	100	PENNDOT
700	W ALLEGHENY AVE	N FRANKLIN ST	W ALLEGHENY AVE	5	0	0	0	100	PENNDOT
700	W ALLEGHENY AVE	W ALLEGHENY AVE	N 8TH ST	5	0	0	0	100	PENNDOT
700	W ALLEGHENY AVE	N 7TH ST	N FRANKLIN ST	5	5	1	0	100	PENNDOT
800	W ALLEGHENY AVE	N 8TH ST	N DARIEN ST	5	2	0	0	100	PENNDOT
800	W ALLEGHENY AVE	N DARIEN ST	W GLENWOOD AVE	5	3	0	0	100	PENNDOT
1100	W ALLEGHENY AVE	W SEDGLEY AVE	GERMANTOWN AVE	5	2	0	0	100	PENNDOT
1100	W ALLEGHENY AVE	GERMANTOWN AVE	N 12TH ST	5	0	0	1	100	PENNDOT

2022 Paving List

HUNDRED	STREET	FROM	TO	CITY COUNCIL DISTRICT	POTHoles	DITCHES	EMERGENCY UTILITY WORK	ROADWAY RESURFACING RATING	PAVING PROGRAM
1200	W ALLEGHENY AVE	N CAMAC ST	N 13TH ST	5	0	0	0	100	PENNDOT
1200	W ALLEGHENY AVE	N 12TH ST	N CAMAC ST	5	1	0	0	100	PENNDOT
1300	W ALLEGHENY AVE	N PARK AVE	N BROAD ST	5	0	0	3	100	PENNDOT
1300	W ALLEGHENY AVE	N 13TH ST	N PARK AVE	5	1	0	1	100	PENNDOT
1400	W ALLEGHENY AVE	N CARLISLE ST	N 15TH ST	8	2	0	0	100	PENNDOT
1400	W ALLEGHENY AVE	N BROAD ST	N ROSEWOOD ST	8	9	1	2	100	PENNDOT
1400	W ALLEGHENY AVE	N CARLISLE ST	N CARLISLE ST	8	0	0	0	100	PENNDOT
1400	W ALLEGHENY AVE	N ROSEWOOD ST	N CARLISLE ST	8	0	0	0	100	PENNDOT
1500	W ALLEGHENY AVE	N 15TH ST	N 16TH ST	8	7	0	0	100	PENNDOT
1600	W ALLEGHENY AVE	BANCROFT CT	N 17TH ST	8	0	0	0	NULL	PENNDOT
1600	W ALLEGHENY AVE	N 16TH ST	BANCROFT CT	8	0	0	0	NULL	PENNDOT
1700	W ALLEGHENY AVE	N 17TH ST	W LIPPINCOTT ST	8	13	1	1	100	PENNDOT
1800	W ALLEGHENY AVE	W LIPPINCOTT ST	N 19TH ST	8	0	0	1	100	PENNDOT
1900	W ALLEGHENY AVE	N 19TH ST	N 20TH ST	8	5	0	0	100	PENNDOT
2000	W ALLEGHENY AVE	N 20TH ST	N 21ST ST	8	10	2	4	100	PENNDOT
2100	W ALLEGHENY AVE	N 21ST ST	N 22ND ST	8	11	7	0	100	PENNDOT
2200	W ALLEGHENY AVE	N 22ND ST	N HEMBERGER ST	8	14	3	0	100	PENNDOT
2200	W ALLEGHENY AVE	N HEMBERGER ST	N 23RD ST	8	0	0	0	100	PENNDOT
2300	W ALLEGHENY AVE	N 23RD ST	FOX ST	8	0	0	0	100	PENNDOT
2400	W ALLEGHENY AVE	N TAYLOR ST	N 25TH ST	4	0	0	0	100	PENNDOT
2400	W ALLEGHENY AVE	FOX ST	N TAYLOR ST	4	10	0	0	100	PENNDOT
2500	W ALLEGHENY AVE	N BAMBREY ST	N 26TH ST	4	3	2	0	100	PENNDOT
2500	W ALLEGHENY AVE	N STILLMAN ST	N BAMBREY ST	4	0	0	0	100	PENNDOT
2500	W ALLEGHENY AVE	N 25TH ST	N STILLMAN ST	4	0	0	0	100	PENNDOT
2600	W ALLEGHENY AVE	N BAILEY ST	N 27TH ST	4	0	0	0	100	PENNDOT
2600	W ALLEGHENY AVE	N 27TH ST	N 27TH ST	4	0	0	0	100	PENNDOT
2600	W ALLEGHENY AVE	N 26TH ST	N BAILEY ST	4	0	0	0	100	PENNDOT
2700	W ALLEGHENY AVE	N ETTING ST	N MARSTON ST	4	0	0	0	100	PENNDOT
2700	W ALLEGHENY AVE	N 27TH ST	N ETTING ST	4	6	2	0	100	PENNDOT
2700	W ALLEGHENY AVE	N MARSTON ST	N MARSTON ST	4	0	0	0	100	PENNDOT
2700	W ALLEGHENY AVE	N MARSTON ST	N 28TH ST	4	2	0	0	100	PENNDOT
2800	W ALLEGHENY AVE	N 28TH ST	N NEWKIRK ST	4	2	0	0	100	PENNDOT
2800	W ALLEGHENY AVE	N DOVER ST	N 29TH ST	4	1	0	0	100	PENNDOT
2800	W ALLEGHENY AVE	N NEWKIRK ST	N DOVER ST	4	3	0	0	100	PENNDOT
2900	W ALLEGHENY AVE	N 29TH ST	W HUNTING PARK AVE	4	9	1	0	100	PENNDOT
3000	W ALLEGHENY AVE	HENRY AVE	N NAPA ST	4	4	1	0	100	PENNDOT
3100	W ALLEGHENY AVE	N PATTON ST	N 32ND ST	4	0	1	0	100	PENNDOT
3100	W ALLEGHENY AVE	N NAPA ST	N PATTON ST	4	0	0	0	100	PENNDOT
3200	W ALLEGHENY AVE	N NATRONA ST	N 33RD ST	4	0	0	0	100	PENNDOT
3200	W ALLEGHENY AVE	N 32ND ST	N NATRONA ST	4	4	0	0	100	PENNDOT
3300	W ALLEGHENY AVE	N SPANGLER ST	N 34TH ST	4	6	0	0	100	PENNDOT
3300	W ALLEGHENY AVE	N 33RD ST	N SPANGLER ST	4	4	0	0	100	PENNDOT
3400	W ALLEGHENY AVE	N 34TH ST	N SHEDWICK ST	4	0	0	0	100	PENNDOT
3400	W ALLEGHENY AVE	N SHEDWICK ST	N 35TH ST	4	3	1	0	100	PENNDOT
3500	W ALLEGHENY AVE	N 35TH ST	RIDGE AVE	4	3	1	0	100	PENNDOT
600	W ANNSBURY ST	N 6TH ST	N 7TH ST	7	0	0	0	66	CITY LOCAL
700	W ANNSBURY ST	N 7TH ST	N 8TH ST	7	2	0	3	90	CITY LOCAL

2022 Paving List

HUNDRED	STREET	FROM	TO	CITY COUNCIL DISTRICT	POTHoles	DITCHES	EMERGENCY UTILITY WORK	ROADWAY RESURFACING RATING	PAVING PROGRAM
900	W BOSTON ST	N 9TH ST	N DELHI ST	5	0	0	0	73	CITY LOCAL
900	W BOSTON ST	N DELHI ST	WALKWAY CONNECTOR	5	0	0	0	57	CITY LOCAL
1400	W BRISTOL ST	N BROAD ST	N CARLISLE ST	8	6	0	0	43	CITY LOCAL
1400	W BRISTOL ST	N CARLISLE ST	N 15TH ST	8	0	0	0	57	CITY LOCAL
1600	W BRISTOL ST	W JUNIATA ST	N 17TH ST	8	2	0	1	78	CITY LOCAL
1700	W BRISTOL ST	N 17TH ST	GERMANTOWN AVE	8	7	2	1	78	CITY LOCAL
500	W CHAMPLOST AVE	N 5TH ST	N 6TH ST	9	1	0	0	76	CITY LOCAL
900	W CHAMPLOST AVE	DEAD END EAST	N HUTCHINSON ST	9	2	0	0	57	CITY LOCAL
800	W CLEARFIELD ST	N 8TH ST	N DARIEN ST	5	1	0	0	58	CITY LOCAL
800	W CLEARFIELD ST	N DARIEN ST	N 9TH ST	5	0	1	0	58	CITY LOCAL
900	W CLEARFIELD ST	N 9TH ST	N PERCY ST	5	1	0	0	58	CITY LOCAL
900	W CLEARFIELD ST	N HUTCHINSON ST	N 10TH ST	5	0	0	0	63	CITY LOCAL
900	W CLEARFIELD ST	N PERCY ST	N HUTCHINSON ST	5	0	0	1	58	CITY LOCAL
1000	W CLEARFIELD ST	N 10TH ST	GERMANTOWN AVE	5	1	0	0	58	CITY LOCAL
1300	W CLEMENTINE ST	N 13TH ST	N PARK AVE	5	2	2	2	57	CITY LOCAL
200	W COULTER ST	NEWHALL ST	PULASKI AVE	8	1	0	0	58	CITY LOCAL
200	W COULTER ST	WAYNE AVE	TACOMA ST	8	8	1	1	57	CITY LOCAL
200	W COULTER ST	TACOMA ST	NEWHALL ST	8	3	0	0	58	CITY LOCAL
300	W COULTER ST	PULASKI AVE	ALFRED ST	8	6	0	0	57	CITY LOCAL
300	W COULTER ST	PRISCILLA ST	MORRIS ST	8	0	0	0	57	CITY LOCAL
300	W COULTER ST	ALFRED ST	PRISCILLA ST	8	0	0	0	58	CITY LOCAL
400	W COULTER ST	ARCHER ST	MIDVALE AVE	8	6	0	1	58	CITY LOCAL
400	W COULTER ST	MORRIS ST	ARCHER ST	8	0	0	1	58	CITY LOCAL
500	W COULTER ST	MIDVALE AVE	WISSAHICKON AVE	8	5	0	2	58	CITY LOCAL
1400	W COURTLAND ST	N CARLISLE ST	N 15TH ST	8	0	0	0	44	CITY LOCAL
1400	W COURTLAND ST	N BROAD ST	N CARLISLE ST	8	1	1	0	44	CITY LOCAL
1500	W COURTLAND ST	N HICKS ST	N SYDENHAM ST	8	0	0	0	51	CITY LOCAL
1500	W COURTLAND ST	N MOLE ST	N 16TH ST	8	0	0	0	57	CITY LOCAL
1500	W COURTLAND ST	N 15TH ST	N HICKS ST	8	5	0	1	28	CITY LOCAL
1500	W COURTLAND ST	N SYDENHAM ST	N MOLE ST	8	0	0	0	57	CITY LOCAL
1600	W COURTLAND ST	N SMEDLEY ST	N 17TH ST	8	0	1	1	58	CITY LOCAL
1600	W COURTLAND ST	N 16TH ST	N SMEDLEY ST	8	5	0	0	57	CITY LOCAL
1700	W COURTLAND ST	N BOUVIER ST	N 18TH ST	8	0	0	0	57	CITY LOCAL
1700	W COURTLAND ST	N COLORADO ST	N BOUVIER ST	8	0	0	0	57	CITY LOCAL
1700	W COURTLAND ST	N 17TH ST	N COLORADO ST	8	4	0	1	58	CITY LOCAL
1800	W COURTLAND ST	N GRATZ ST	N 19TH ST	8	1	0	0	58	CITY LOCAL
1800	W COURTLAND ST	N 18TH ST	N GRATZ ST	8	4	3	0	58	CITY LOCAL
1900	W COURTLAND ST	N UBER ST	WINDRIM AVE	8	0	0	0	58	CITY LOCAL
1900	W COURTLAND ST	N 19TH ST	N UBER ST	8	0	0	0	58	CITY LOCAL
800	W CUMBERLAND ST	N 8TH ST	N 9TH ST	5	0	0	0	69	CITY LOCAL
900	W CUMBERLAND ST	N 9TH ST	GERMANTOWN AVE	5	1	0	0	69	CITY LOCAL
1200	W CUMBERLAND ST	N 12TH ST	N 13TH ST	5	7	0	1	77	CITY LOCAL
1300	W CUMBERLAND ST	N 13TH ST	N PARK AVE	5	2	1	0	84	CITY LOCAL
1300	W CUMBERLAND ST	N PARK AVE	N BROAD ST	5	0	0	5	57	CITY LOCAL
1200	W FIRTH ST	N 12TH ST	N 13TH ST	5	1	0	2	78	CITY LOCAL
800	W GLENWOOD AVE	W ALLEGHENY AVE	N 9TH ST	5	0	0	0	87	CITY LOCAL
900	W GLENWOOD AVE	N HUTCHINSON ST	N 10TH ST	5	0	0	0	89	CITY LOCAL

2022 Paving List

HUNDRED	STREET	FROM	TO	CITY COUNCIL DISTRICT	POTHoles	DITCHES	EMERGENCY UTILITY WORK	ROADWAY RESURFACING RATING	PAVING PROGRAM
900	W GLENWOOD AVE	N PERCY ST	N HUTCHINSON ST	5	2	0	0	89	CITY LOCAL
900	W GLENWOOD AVE	N 9TH ST	N PERCY ST	5	2	0	0	78	CITY LOCAL
1000	W GLENWOOD AVE	W CLEARFIELD ST	N 11TH ST	5	1	0	0	72	CITY LOCAL
1000	W GLENWOOD AVE	N 10TH ST	W CLEARFIELD ST	5	0	0	0	89	CITY LOCAL
1100	W GLENWOOD AVE	N 11TH ST	N MARVINE ST	5	1	0	0	78	CITY LOCAL
1100	W GLENWOOD AVE	N MARVINE ST	N 12TH ST	5	1	0	2	78	CITY LOCAL
600	W HAROLD ST	N WENDLE ST	N MARSHALL ST	5	0	0	0	78	CITY LOCAL
1600	W JUNIATA ST	W BRISTOL ST	N 17TH ST	8	3	1	0	78	CITY LOCAL
1700	W JUNIATA ST	N 17TH ST	GERMANTOWN AVE	8	3	2	1	57	CITY LOCAL
100	W LEHIGH AVE	HOPE ST	N HOWARD ST	7	0	0	1	89	PENNDOT
100	W LEHIGH AVE	N HOWARD ST	WATERLOO ST	7	0	0	0	89	PENNDOT
100	W LEHIGH AVE	PALETHORP ST	N 2ND ST	7	7	0	0	89	PENNDOT
100	W LEHIGH AVE	MASCHER ST	MUTTER ST	7	0	0	0	97	PENNDOT
100	W LEHIGH AVE	E LEHIGH AVE	HOPE ST	7	2	1	0	89	PENNDOT
100	W LEHIGH AVE	WATERLOO ST	MASCHER ST	7	1	0	0	97	PENNDOT
100	W LEHIGH AVE	MUTTER ST	N HANCOCK ST	7	0	0	0	89	PENNDOT
100	W LEHIGH AVE	N HANCOCK ST	PALETHORP ST	7	0	0	0	89	PENNDOT
200	W LEHIGH AVE	N 2ND ST	N PHILIP ST	7	4	0	0	92	PENNDOT
200	W LEHIGH AVE	N PHILIP ST	N AMERICAN ST	7	0	2	0	89	PENNDOT
200	W LEHIGH AVE	N AMERICAN ST	N 3RD ST	7	4	0	0	85	PENNDOT
300	W LEHIGH AVE	N ORIANNA ST	N 4TH ST	7	1	0	0	97	PENNDOT
300	W LEHIGH AVE	N 3RD ST	N ORIANNA ST	7	1	0	0	98	PENNDOT
400	W LEHIGH AVE	N 4TH ST	N LAWRENCE ST	7	3	4	0	98	PENNDOT
400	W LEHIGH AVE	N LAWRENCE ST	N ORKNEY ST	7	0	0	0	89	PENNDOT
400	W LEHIGH AVE	N ORKNEY ST	N 5TH ST	7	0	0	0	87	PENNDOT
500	W LEHIGH AVE	N FAIRHILL ST	N 6TH ST	7	0	1	0	87	PENNDOT
500	W LEHIGH AVE	N 5TH ST	N REESE ST	7	7	1	4	87	PENNDOT
500	W LEHIGH AVE	N REESE ST	N FAIRHILL ST	7	1	0	0	87	PENNDOT
600	W LEHIGH AVE	N 6TH ST	N MARSHALL ST	5	0	2	0	85	PENNDOT
600	W LEHIGH AVE	N MARSHALL ST	N 7TH ST	5	2	0	0	89	PENNDOT
700	W LEHIGH AVE	N 7TH ST	N FRANKLIN ST	5	1	0	0	89	PENNDOT
700	W LEHIGH AVE	N FRANKLIN ST	N 8TH ST	5	0	0	0	89	PENNDOT
800	W LEHIGH AVE	N 8TH ST	N DARIEN ST	5	0	1	0	89	PENNDOT
800	W LEHIGH AVE	N DARIEN ST	N 9TH ST	5	0	0	0	97	PENNDOT
900	W LEHIGH AVE	N HUTCHINSON ST	GERMANTOWN AVE	5	2	1	0	97	PENNDOT
900	W LEHIGH AVE	N 9TH ST	N HUTCHINSON ST	5	8	0	0	90	PENNDOT
1000	W LEHIGH AVE	GERMANTOWN AVE	N 11TH ST	5	7	2	10	89	PENNDOT
1100	W LEHIGH AVE	N 11TH ST	N 12TH ST	5	1	4	1	78	PENNDOT
1200	W LEHIGH AVE	N 12TH ST	N 13TH ST	5	8	4	0	83	PENNDOT
1300	W LEHIGH AVE	N 13TH ST	N PARK AVE	5	3	0	0	89	PENNDOT
1300	W LEHIGH AVE	N PARK AVE	N BROAD ST	5	0	0	0	97	PENNDOT
1400	W LEHIGH AVE	N BROAD ST	N 15TH ST	5	3	0	0	89	PENNDOT
1500	W LEHIGH AVE	N HICKS ST	N SYDENHAM ST	5	0	4	0	98	PENNDOT
1500	W LEHIGH AVE	N 15TH ST	N HICKS ST	5	1	0	3	98	PENNDOT
1500	W LEHIGH AVE	N SYDENHAM ST	N 16TH ST	5	2	0	0	89	PENNDOT
1600	W LEHIGH AVE	N CHADWICK ST	N 17TH ST	5	1	1	0	98	PENNDOT
1600	W LEHIGH AVE	N BANCROFT ST	N CHADWICK ST	5	0	0	0	98	PENNDOT

2022 Paving List

HUNDRED	STREET	FROM	TO	CITY COUNCIL DISTRICT	POTHoles	DITCHES	EMERGENCY UTILITY WORK	ROADWAY RESURFACING RATING	PAVING PROGRAM
1600	W LEHIGH AVE	N 16TH ST	N BANCROFT ST	5	2	0	5	98	PENNDOT
1700	W LEHIGH AVE	W GLENWOOD AVE	N 18TH ST	5	2	0	0	97	PENNDOT
1700	W LEHIGH AVE	N 17TH ST	N COLORADO ST	5	3	2	0	97	PENNDOT
1800	W LEHIGH AVE	N 18TH ST	N 19TH ST	5	3	1	0	78	PENNDOT
1900	W LEHIGH AVE	W SEDGLEY AVE	N OPAL ST	5	0	0	0	98	PENNDOT
1900	W LEHIGH AVE	N 19TH ST	W SEDGLEY AVE	5	3	0	0	97	PENNDOT
1900	W LEHIGH AVE	N OPAL ST	N 20TH ST	5	0	0	0	98	PENNDOT
2000	W LEHIGH AVE	N 20TH ST	N 21ST ST	5	2	2	0	100	PENNDOT
2100	W LEHIGH AVE	N 21ST ST	N 22ND ST	5	4	2	0	100	PENNDOT
2200	W LEHIGH AVE	N HEMBERGER ST	N 23RD ST	5	3	0	0	89	PENNDOT
2200	W LEHIGH AVE	N 22ND ST	N CROSKY ST	5	1	0	0	89	PENNDOT
2200	W LEHIGH AVE	N CROSKY ST	N HEMBERGER ST	5	0	0	0	89	PENNDOT
2300	W LEHIGH AVE	JUDSON ST	N 24TH ST	5	0	1	0	100	PENNDOT
2300	W LEHIGH AVE	N 23RD ST	N BONSALL ST	5	0	0	0	100	PENNDOT
2300	W LEHIGH AVE	N BONSALL ST	JUDSON ST	5	0	0	0	89	PENNDOT
2400	W LEHIGH AVE	N TAYLOR ST	N 25TH ST	4	2	0	0	100	PENNDOT
2400	W LEHIGH AVE	N 24TH ST	N RINGGOLD ST	4	4	1	0	98	PENNDOT
2400	W LEHIGH AVE	N RINGGOLD ST	N TAYLOR ST	4	0	0	0	94	PENNDOT
2500	W LEHIGH AVE	N 25TH ST	N 26TH ST	4	3	2	1	89	PENNDOT
2600	W LEHIGH AVE	N 26TH ST	N 27TH ST	4	0	0	1	97	PENNDOT
2700	W LEHIGH AVE	N 27TH ST	N 28TH ST	4	5	1	2	97	PENNDOT
2800	W LEHIGH AVE	N DOVER ST	N 29TH ST	4	0	0	0	98	PENNDOT
2800	W LEHIGH AVE	N NEWKIRK ST	N DOVER ST	4	0	0	0	89	PENNDOT
2800	W LEHIGH AVE	N 28TH ST	N NEWKIRK ST	4	2	0	0	90	PENNDOT
2900	W LEHIGH AVE	N 29TH ST	N HOLLYWOOD ST	4	1	0	0	98	PENNDOT
2900	W LEHIGH AVE	N HOLLYWOOD ST	N 30TH ST	4	0	1	2	98	PENNDOT
3000	W LEHIGH AVE	CHALMERS AVE	N 31ST ST	4	2	0	0	97	PENNDOT
3100	W LEHIGH AVE	N 31ST ST	N NAPA ST	4	0	0	0	98	PENNDOT
3100	W LEHIGH AVE	N NAPA ST	N DOUGLAS ST	4	0	0	0	97	PENNDOT
3200	W LEHIGH AVE	N DOUGLAS ST	N 33RD ST	4	0	0	0	97	PENNDOT
3300	W LEHIGH AVE	N 33RD ST	N 34TH ST	4	0	0	0	98	PENNDOT
3400	W LEHIGH AVE	N 34TH ST	RIDGE AVE	4	0	0	0	98	PENNDOT
1300	W LETTERLY ST	N 13TH ST	N CLARION ST	5	0	0	0	62	CITY LOCAL
1300	W LIPPINCOTT ST	N 13TH ST	N PARK AVE	5	5	0	0	57	CITY LOCAL
600	W LOUDON ST	N MARSHALL ST	N 7TH ST	8	1	1	3	78	CITY LOCAL
700	W LOUDON ST	N FRANKLIN ST	N 8TH ST	8	0	0	0	70	CITY LOCAL
800	W LOUDON ST	N 8TH ST	N 9TH ST	8	1	0	2	89	CITY LOCAL
900	W LOUDON ST	N HUTCHINSON ST	N 10TH ST	8	0	0	4	58	CITY LOCAL
900	W LOUDON ST	N 9TH ST	N HUTCHINSON ST	8	1	0	1	57	CITY LOCAL
1000	W LOUDON ST	N WARNOCK ST	N 11TH ST	8	1	0	0	57	CITY LOCAL
1400	W LOUDON ST	N CARLISLE ST	N 15TH ST	8	0	1	0	51	CITY LOCAL
1400	W LOUDON ST	N BROAD ST	N CARLISLE ST	8	3	2	0	51	CITY LOCAL
1500	W LOUDON ST	N 15TH ST	N SYDENHAM ST	8	0	0	0	51	CITY LOCAL
1500	W LOUDON ST	N SYDENHAM ST	N 16TH ST	8	0	1	0	70	CITY LOCAL
1600	W LOUDON ST	N 16TH ST	WINDRIM AVE	8	1	0	0	65	CITY LOCAL
100	W MONTGOMERY AVE	N FRONT ST	HOPE ST	7	1	0	3	97	CITY LOCAL
100	W MONTGOMERY AVE	N HOWARD ST	WATERLOO ST	7	0	1	0	97	CITY LOCAL

2022 Paving List

HUNDRED	STREET	FROM	TO	CITY COUNCIL DISTRICT	POTHoles	DITCHES	EMERGENCY UTILITY WORK	ROADWAY RESURFACING RATING	PAVING PROGRAM
100	W MONTGOMERY AVE	MASCHER ST	MUTTER ST	7	0	0	0	97	CITY LOCAL
100	W MONTGOMERY AVE	MUTTER ST	N HANCOCK ST	7	0	0	2	97	CITY LOCAL
100	W MONTGOMERY AVE	N HANCOCK ST	PALETHORP ST	7	0	0	0	97	CITY LOCAL
100	W MONTGOMERY AVE	PALETHORP ST	N 2ND ST	7	0	0	2	97	CITY LOCAL
100	W MONTGOMERY AVE	HOPE ST	N HOWARD ST	7	0	0	0	97	CITY LOCAL
100	W MONTGOMERY AVE	WATERLOO ST	MASCHER ST	7	0	0	0	97	CITY LOCAL
500	W NEDRO AVE	N FAIRHILL ST	N 6TH ST	9	3	2	0	76	CITY LOCAL
500	W NEDRO AVE	N 5TH ST	N FAIRHILL ST	9	6	0	2	78	CITY LOCAL
600	W NEDRO AVE	N MARSHALL ST	N 7TH ST	9	0	0	0	78	CITY LOCAL
600	W NEDRO AVE	N 6TH ST	N MARSHALL ST	9	4	0	0	70	CITY LOCAL
900	W NEDRO AVE	DEAD END EAST	N HUTCHINSON ST	9	0	0	0	70	CITY LOCAL
1100	W NEVADA ST	N 11TH ST	N 12TH ST	5	5	3	0	73	CITY LOCAL
600	W OAKDALE ST	N WENDLE ST	N MARSHALL ST	5	0	0	0	98	CITY LOCAL
1200	W OAKDALE ST	N 12TH ST	N 13TH ST	5	2	1	0	57	CITY LOCAL
100	W OXFORD ST	PALETHORP ST	N 2ND ST	5	0	1	0	78	CITY LOCAL
100	W OXFORD ST	N HANCOCK ST	PALETHORP ST	5	0	0	0	80	CITY LOCAL
100	W OXFORD ST	MASCHER ST	N HANCOCK ST	5	0	0	2	82	CITY LOCAL
100	W OXFORD ST	N HOWARD ST	MASCHER ST	5	1	7	0	57	CITY LOCAL
200	W PENN ST	WAYNE AVE	NEWHALL ST	8	13	1	0	57	CITY LOCAL
200	W PENN ST	NEWHALL ST	NEWHALL ST	8	0	0	0	78	CITY LOCAL
200	W PENN ST	NEWHALL ST	PULASKI AVE	8	1	0	0	57	CITY LOCAL
300	W PENN ST	PRISCILLA ST	MORRIS ST	8	1	0	0	57	CITY LOCAL
300	W PENN ST	PULASKI AVE	ALFRED ST	8	21	0	5	51	CITY LOCAL
300	W PENN ST	ALFRED ST	PRISCILLA ST	8	5	1	0	57	CITY LOCAL
400	W PENN ST	MORRIS ST	KING ST	8	2	0	0	57	CITY LOCAL
3100	W PENN ST	FOX ST	MC MICHAEL ST	4	3	0	0	57	CITY LOCAL
3200	W PENN ST	MC MICHAEL ST	HENRY AVE	4	0	2	0	78	CITY LOCAL
3300	W PENN ST	HENRY AVE	VAUX ST	4	1	0	4	78	CITY LOCAL
3400	W PENN ST	VAUX ST	CONRAD ST	4	5	4	0	78	CITY LOCAL
1100	W SEDGLEY AVE	GERMANTOWN AVE	N 12TH ST	5	2	0	0	57	CITY LOCAL
1200	W SEDGLEY AVE	N 12TH ST	N 12TH ST	5	8	0	2	57	CITY LOCAL
1200	W SEDGLEY AVE	N CAMAC ST	W CLEARFIELD ST	5	4	0	3	57	CITY LOCAL
300	W SPENCER AVE	N 3RD ST	N 4TH ST	9	7	0	0	78	CITY LOCAL
400	W SPENCER AVE	N 4TH ST	N LAWRENCE ST	9	0	0	0	78	CITY LOCAL
400	W SPENCER AVE	N LAWRENCE ST	N 5TH ST	9	0	0	0	98	CITY LOCAL
500	W SPENCER AVE	N 5TH ST	N FAIRHILL ST	9	8	0	0	57	CITY LOCAL
500	W SPENCER AVE	N FAIRHILL ST	N 6TH ST	9	0	0	0	73	CITY LOCAL
600	W SPENCER AVE	N MARSHALL ST	N 7TH ST	9	1	1	0	57	CITY LOCAL
600	W SPENCER AVE	N 6TH ST	N MARSHALL ST	9	0	0	1	78	CITY LOCAL
700	W SPENCER AVE	N FRANKLIN ST	N 8TH ST	9	0	0	0	98	CITY LOCAL
700	W SPENCER AVE	N 7TH ST	N FRANKLIN ST	9	1	1	2	78	CITY LOCAL
1500	W STELLA ST	N HICKS ST	N SYDENHAM ST	8	0	0	0	78	CITY LOCAL
400	W SUSQUEHANNA AVE	N ORKNEY ST	N 5TH ST	7	1	0	0	77	CITY LOCAL
400	W SUSQUEHANNA AVE	N LAWRENCE ST	N ORKNEY ST	7	0	0	0	84	CITY LOCAL
1200	W TUCKER ST	N 12TH ST	N 13TH ST	5	4	7	0	73	CITY LOCAL
1300	W WISHART ST	N 13TH ST	N PARK AVE	5	1	2	0	51	CITY LOCAL

2022 Paving List

HUNDRED	STREET	FROM	TO	CITY COUNCIL DISTRICT	POTHoles	DITCHES	EMERGENCY UTILITY WORK	ROADWAY RESURFACING RATING	PAVING PROGRAM
300	W WOODLAWN ST	DEAD END NORTH	MORRIS ST	8	0	0	3	57	CITY LOCAL
300	W WOODLAWN ST	PULASKI AVE	DEAD END SOUTH	8	0	2	46	99	CITY LOCAL
400	W WOODLAWN ST	MORRIS ST	LAURENS ST	8	3	18	2	57	CITY LOCAL
1500	W WYOMING AVE	BELFIELD AVE	N SYDENHAM ST	8	1	0	0	98	CITY LOCAL
1500	W WYOMING AVE	N SYDENHAM ST	N 16TH ST	8	5	2	0	78	CITY LOCAL
1600	W WYOMING AVE	N 16TH ST	WINDRIM AVE	8	6	0	1	78	CITY LOCAL
1300	W YORK ST	N PARK AVE	N WATTS ST	5	0	1	0	70	CITY LOCAL
1300	W YORK ST	N 13TH ST	N CLARION ST	5	6	0	0	68	CITY LOCAL
1300	W YORK ST	N CLARION ST	N PARK AVE	5	0	0	0	67	CITY LOCAL
1300	W YORK ST	N WATTS ST	N BROAD ST	5	0	0	0	77	CITY LOCAL
400	WASHINGTON AVE	S 4TH ST	S 5TH ST	1	46	7	0	70	CITY FAM
500	WASHINGTON AVE	S 5TH ST	S RANDOLPH ST	1	34	0	0	88	CITY FAM
500	WASHINGTON AVE	S RANDOLPH ST	S 6TH ST	1	10	0	0	86	CITY FAM
600	WASHINGTON AVE	S 6TH ST	S 7TH ST	1	18	2	0	70	CITY FAM
700	WASHINGTON AVE	S 7TH ST	S FRANKLIN ST	1	11	0	0	89	CITY FAM
700	WASHINGTON AVE	S FRANKLIN ST	E PASSYUNK AVE	1	1	0	0	89	CITY FAM
700	WASHINGTON AVE	E PASSYUNK AVE	S 8TH ST	1	7	3	0	86	CITY FAM
800	WASHINGTON AVE	S 8TH ST	S DARIEN ST	1	32	0	0	76	CITY FAM
800	WASHINGTON AVE	S DARIEN ST	S 9TH ST	1	0	0	0	80	CITY FAM
900	WASHINGTON AVE	S 9TH ST	S 10TH ST	1	24	1	0	77	CITY FAM
1000	WASHINGTON AVE	S 10TH ST	S ALDER ST	1	6	0	0	69	CITY FAM
1000	WASHINGTON AVE	S CLIFTON ST	S 11TH ST	1	2	0	0	69	CITY FAM
1000	WASHINGTON AVE	S ALDER ST	S CLIFTON ST	1	0	0	0	69	CITY FAM
1100	WASHINGTON AVE	S 11TH ST	S 12TH ST	1	12	5	0	60	CITY FAM
1200	WASHINGTON AVE	S 12TH ST	S 13TH ST	1	16	0	0	86	CITY FAM
1300	WASHINGTON AVE	S 13TH ST	S BROAD ST	1	26	1	0	74	CITY FAM
1400	WASHINGTON AVE	S BROAD ST	S 15TH ST	2	13	0	0	90	CITY FAM
1400	WASHINGTON AVE	S BROAD ST	S BROAD ST	2	0	0	0	78	CITY FAM
1500	WASHINGTON AVE	S 15TH ST	S 16TH ST	2	7	0	0	92	CITY FAM
1600	WASHINGTON AVE	S 16TH ST	S CHADWICK ST	2	7	0	0	92	CITY FAM
1600	WASHINGTON AVE	S CHADWICK ST	S 17TH ST	2	0	0	0	93	CITY FAM
1700	WASHINGTON AVE	S COLORADO ST	S BOUVIER ST	2	0	0	0	89	CITY FAM
1700	WASHINGTON AVE	S BOUVIER ST	S 18TH ST	2	0	0	0	89	CITY FAM
1700	WASHINGTON AVE	S 17TH ST	S COLORADO ST	2	10	0	0	88	CITY FAM
1800	WASHINGTON AVE	DORRANCE ST	S 19TH ST	2	1	0	0	80	CITY FAM
1800	WASHINGTON AVE	S 18TH ST	S CLEVELAND ST	2	5	0	0	80	CITY FAM
1800	WASHINGTON AVE	S CLEVELAND ST	DORRANCE ST	2	0	0	0	79	CITY FAM
1900	WASHINGTON AVE	S 19TH ST	S 20TH ST	2	7	0	0	93	CITY FAM
2000	WASHINGTON AVE	S 20TH ST	S 21ST ST	2	15	0	0	93	CITY FAM
2100	WASHINGTON AVE	S 21ST ST	S 22ND ST	2	10	0	0	89	CITY FAM
2200	WASHINGTON AVE	S 22ND ST	S 23RD ST	2	10	3	0	88	CITY FAM
2300	WASHINGTON AVE	S 23RD ST	S 24TH ST	2	10	0	0	87	CITY FAM
2400	WASHINGTON AVE	S 24TH ST	S 25TH ST	2	37	0	0	70	CITY FAM
2500	WASHINGTON AVE	S 25TH ST	S 26TH ST	2	20	0	0	70	CITY FAM
2600	WASHINGTON AVE	S 26TH ST	GRAYS FERRY AVE	2	8	1	0	70	CITY FAM
1700	WATERLOO ST	CECIL B MOORE AVE	W MONTGOMERY AVE	7	0	3	6	73	CITY LOCAL
3300	WELLINGTON ST	ROWLAND AVE	CRISPIN ST	6	2	0	3	87	CITY LOCAL

2022 Paving List

HUNDRED	STREET	FROM	TO	CITY COUNCIL DISTRICT	POTHoles	DITCHES	EMERGENCY UTILITY WORK	ROADWAY RESURFACING RATING	PAVING PROGRAM
3400	WELLINGTON ST	CRISPIN ST	LEON ST	6	0	0	0	77	CITY LOCAL
3500	WELLINGTON ST	LEON ST	FRANKFORD AVE	6	2	1	0	87	CITY LOCAL
4700	WELLINGTON ST	VANDIKE ST	HEGERMAN ST	6	1	0	0	70	CITY LOCAL
4700	WELLINGTON ST	TORRESDALE AVE	VANDIKE ST	6	4	1	0	86	CITY LOCAL
4800	WELLINGTON ST	HEGERMAN ST	EDMUND ST	6	10	0	0	65	CITY LOCAL
4800	WELLINGTON ST	EDMUND ST	TULIP ST	6	2	0	0	86	CITY LOCAL
4900	WELLINGTON ST	TULIP ST	KEYSTONE ST	6	0	0	0	57	CITY LOCAL
4000	WELLS ST	FRANKFORD AVE	CHARLES ST	6	0	0	3	97	CITY LOCAL
400	WELSH RD	KISMET RD	PINE RD	10	0	0	0	100	PENNDOT
400	WELSH RD	PINE RD	LARAMIE RD	10	0	0	0	100	PENNDOT
500	WELSH RD	LARAMIE RD	DARLINGTON RD	10	0	1	0	100	PENNDOT
600	WELSH RD	WYNMILL RD	MOREFIELD RD	10	1	1	1	100	PENNDOT
600	WELSH RD	DARLINGTON RD	WYNMILL RD	10	2	1	0	100	PENNDOT
700	WELSH RD	MOREFIELD RD	BRIDLE RD	10	1	1	0	100	PENNDOT
800	WELSH RD	STRATFORD DR	VERREE RD	10	1	2	1	100	PENNDOT
800	WELSH RD	BRIDLE RD	STRATFORD DR	10	0	0	0	100	PENNDOT
1000	WELSH RD	VERREE RD	WALLEY AVE	10	7	3	0	97	PENNDOT
1000	WELSH RD	ALBURGER AVE	RISING SUN AVE	10	1	0	4	100	PENNDOT
1000	WELSH RD	WALLEY AVE	ALBURGER AVE	10	1	0	0	100	PENNDOT
1100	WELSH RD	RISING SUN AVE	GRANT AVE	10	11	0	0	100	PENNDOT
1500	WELSH RD	GRANT AVE	NEIL RD	10	0	0	0	100	PENNDOT
1600	WELSH RD	NEIL RD	BANES ST	10	3	0	0	100	PENNDOT
1700	WELSH RD	BANES ST	BUSTLETON AVE	10	1	0	0	100	PENNDOT
1800	WELSH RD	OLD BUSTLETON AVE	VOITS LN	10	4	0	0	89	PENNDOT
1900	WELSH RD	VOITS LN	NESTER ST	10	2	0	0	89	PENNDOT
2000	WELSH RD	OLD NEWTOWN RD	MASLAND ST	10	2	0	0	97	PENNDOT
2000	WELSH RD	NESTER ST	OLD NEWTOWN RD	10	2	0	0	89	PENNDOT
2100	WELSH RD	NESTER ST	BICKLEY ST	10	1	0	2	98	PENNDOT
2100	WELSH RD	MASLAND ST	NESTER ST	10	1	0	0	98	PENNDOT
2100	WELSH RD	BICKLEY ST	E ROOSEVELT BLVD	10	1	0	0	97	PENNDOT
2200	WELSH RD	E ROOSEVELT BLVD	E ROOSEVELT BLVD	10	0	0	0	98	PENNDOT
2200	WELSH RD	E ROOSEVELT BLVD	E ROOSEVELT BLVD	6	0	0	0	98	PENNDOT
2200	WELSH RD	E ROOSEVELT BLVD	E ROOSEVELT BLVD	10	0	0	0	100	PENNDOT
2300	WELSH RD	E ROOSEVELT BLVD	LEONARD ST	6	3	1	4	97	PENNDOT
2300	WELSH RD	LEONARD ST	MARSHALL ST	6	3	0	0	98	PENNDOT
2400	WELSH RD	MARSHALL ST	BLUE GRASS RD	6	6	0	8	97	PENNDOT
2500	WELSH RD	HAVEN PL	DEWEES ST	6	0	3	0	98	PENNDOT
2500	WELSH RD	BLUE GRASS RD	DONALDSON ST	6	5	0	0	97	PENNDOT
2500	WELSH RD	DONALDSON ST	HAVEN PL	6	0	0	0	97	PENNDOT
2600	WELSH RD	DEWEES ST	WILLITS RD	6	3	0	0	100	PENNDOT
2700	WELSH RD	WILLITS RD	REVERE ST	6	0	0	0	100	PENNDOT
2700	WELSH RD	REVERE ST	SHIPLEY RD	6	0	0	2	100	PENNDOT
2800	WELSH RD	MANCHESTER ST	MICHAEL RD	6	4	0	0	100	PENNDOT
2800	WELSH RD	SHIPLEY RD	MANCHESTER ST	6	0	0	0	100	PENNDOT
2800	WELSH RD	MICHAEL RD	TOLBUT ST	6	5	0	0	100	PENNDOT
2900	WELSH RD	TOLBUT ST	AXE FACTORY RD	6	5	1	2	100	PENNDOT
200	WENDOVER ST	DEAD END WEST	MANAYUNK AVE	4	0	1	1	78	CITY LOCAL

2022 Paving List

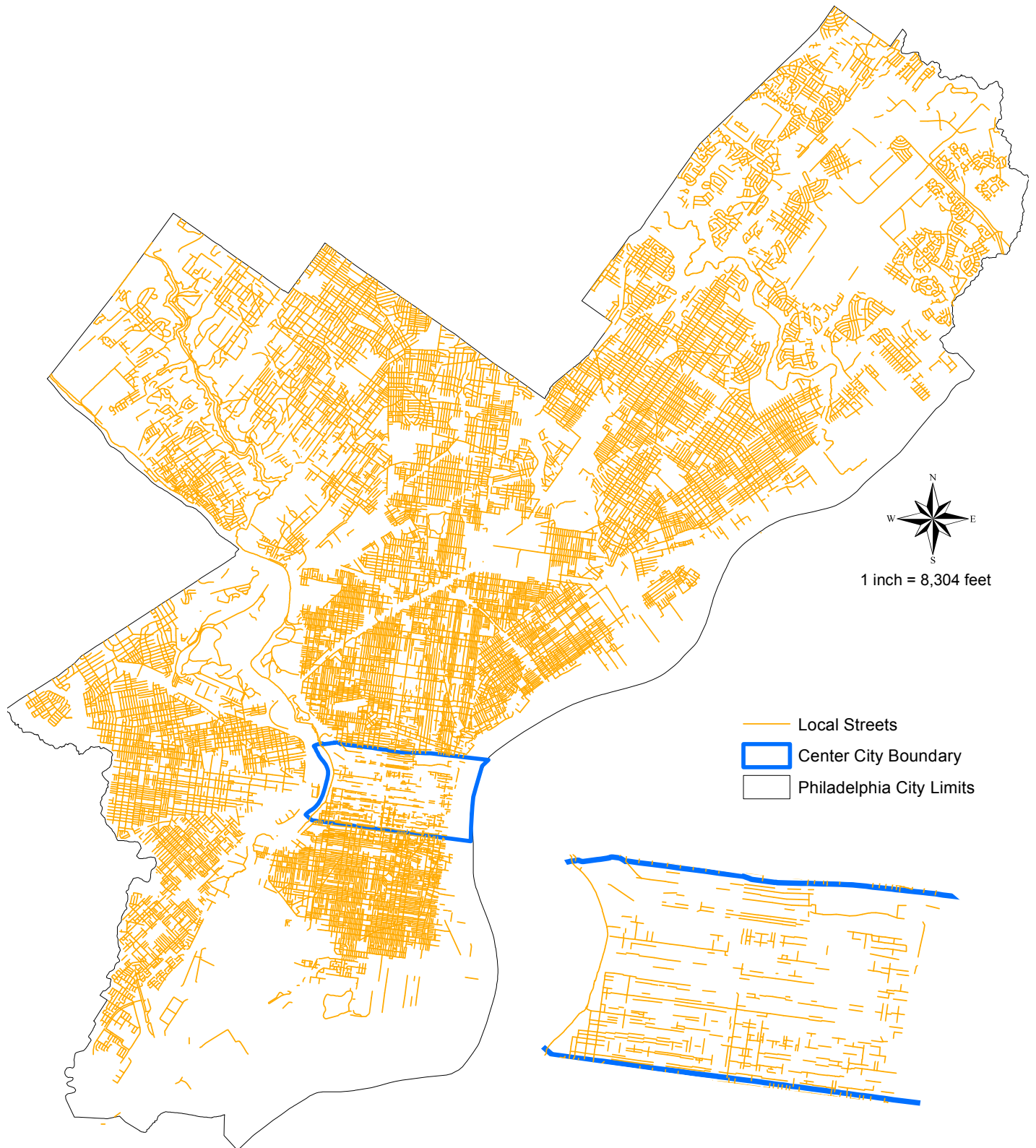
HUNDRED	STREET	FROM	TO	CITY COUNCIL DISTRICT	POTHoles	DITCHES	EMERGENCY UTILITY WORK	ROADWAY RESURFACING RATING	PAVING PROGRAM
3000	WHARTON ST	S 30TH ST	S CORLIES ST	2	0	1	3	78	CITY LOCAL
3000	WHARTON ST	S STANLEY ST	S 31ST ST	2	0	0	1	78	CITY LOCAL
3000	WHARTON ST	S CORLIES ST	S STANLEY ST	2	0	0	0	78	CITY LOCAL
3100	WHARTON ST	S NAPA ST	S PATTON ST	2	0	1	3	98	CITY LOCAL
3100	WHARTON ST	S PATTON ST	S 32ND ST	2	1	0	0	65	CITY LOCAL
3100	WHARTON ST	S 31ST ST	S NAPA ST	2	3	0	0	90	CITY LOCAL
3200	WHARTON ST	S 32ND ST	S 33RD ST	2	5	3	0	73	CITY LOCAL
3300	WHARTON ST	S SPANGLER ST	S 34TH ST	2	1	1	0	94	CITY LOCAL
3300	WHARTON ST	S 33RD ST	S SPANGLER ST	2	0	1	0	94	CITY LOCAL
3400	WHARTON ST	SCHUYLKILL EXPY RAMP 8018B	WARFIELD ST	2	10	0	0	70	CITY LOCAL
3500	WHARTON ST	S 35TH ST	S HARMONY ST	2	2	4	1	65	CITY LOCAL
3500	WHARTON ST	S HARMONY ST	GROVE ST	2	0	2	2	90	CITY LOCAL
3500	WHARTON ST	GROVE ST	S 36TH ST	2	1	0	0	73	CITY LOCAL
3600	WHARTON ST	S 36TH ST	SCHUYLKILL AVE	2	0	5	7	78	CITY LOCAL
500	WIDENER ST	N 5TH ST	W CHAMPLOST AVE	9	1	3	0	65	CITY LOCAL
2500	WINCHESTER AVE	E ROOSEVELT BLVD	CALVERT ST	6	17	1	4	98	CITY LOCAL
2500	WINCHESTER AVE	BLUE GRASS RD	REVERE ST	6	3	0	0	78	CITY LOCAL
2500	WINCHESTER AVE	AXE FACTORY LN	BLUE GRASS RD	6	1	0	1	78	CITY LOCAL
2500	WINCHESTER AVE	REVERE ST	BROUS AVE	6	4	0	0	78	CITY LOCAL
2500	WINCHESTER AVE	BROCKLEHURST ST	MACON ST	6	0	0	7	57	CITY LOCAL
2500	WINCHESTER AVE	BROUS AVE	LISTER ST	6	2	0	0	57	CITY LOCAL
2500	WINCHESTER AVE	LISTER ST	BROCKLEHURST ST	6	6	0	4	78	CITY LOCAL
1400	WOOD ST	N BROAD ST	N 15TH ST	5	6	0	0	65	CITY LOCAL
1600	WOOD ST	N 16TH ST	ALEXANDER CT	5	0	0	0	73	CITY LOCAL
1600	WOOD ST	ALEXANDER CT	N 17TH ST	5	0	0	1	55	CITY LOCAL
6400	WOODCREST AVE	N 64TH ST	N 66TH ST	4	2	0	0	64	CITY LOCAL
6600	WOODCREST AVE	N 66TH ST	DEAD END WEST	4	0	0	0	98	CITY LOCAL
0	WOODHAVEN RD	WOODHAVEN RD	CITY BOUNDARY	10	8	0	1	89	CITY LOCAL
0	WOODHAVEN RD	NORCOM RD	WOODHAVEN RD	10	3	0	0	78	CITY LOCAL
0	WOODHAVEN RD	WOODHAVEN RD	THORNTON RD	10	6	0	0	57	CITY LOCAL
4000	WOODHAVEN RD	KNIGHTS RD	WOODHAVEN RD	10	0	0	0	98	CITY LOCAL
4100	WOODHAVEN RD	WOODHAVEN RD	BYBERRY RD	10	2	0	0	65	CITY LOCAL
4200	WOODHAVEN RD	BYBERRY RD	WOODHAVEN RD	10	3	0	0	89	CITY LOCAL
4300	WOODHAVEN RD	BYBERRY RD	WOODHAVEN RD	10	6	0	0	89	CITY LOCAL
4400	WOODHAVEN RD	WOODHAVEN RD	CITY BOUNDARY	10	2	0	0	89	CITY LOCAL
13000	WORTHINGTON RD	LINDENHURST ST	ANNA DR	10	0	0	0	100	CITY LOCAL
13000	WORTHINGTON RD	MICHELLE DR	NAPIER ST	10	4	2	10	100	CITY LOCAL
13000	WORTHINGTON RD	ANNA DR	MICHELLE DR	10	2	0	0	100	CITY LOCAL
13000	WORTHINGTON RD	BYBERRY RD	LINDENHURST ST	10	9	2	1	100	CITY LOCAL
13400	WORTHINGTON RD	JENNIFER RD	SOUTHAMPTON RD	10	26	0	0	100	CITY LOCAL
13400	WORTHINGTON RD	NAPIER ST	JENNIFER RD	10	7	0	0	100	CITY LOCAL

Appendices

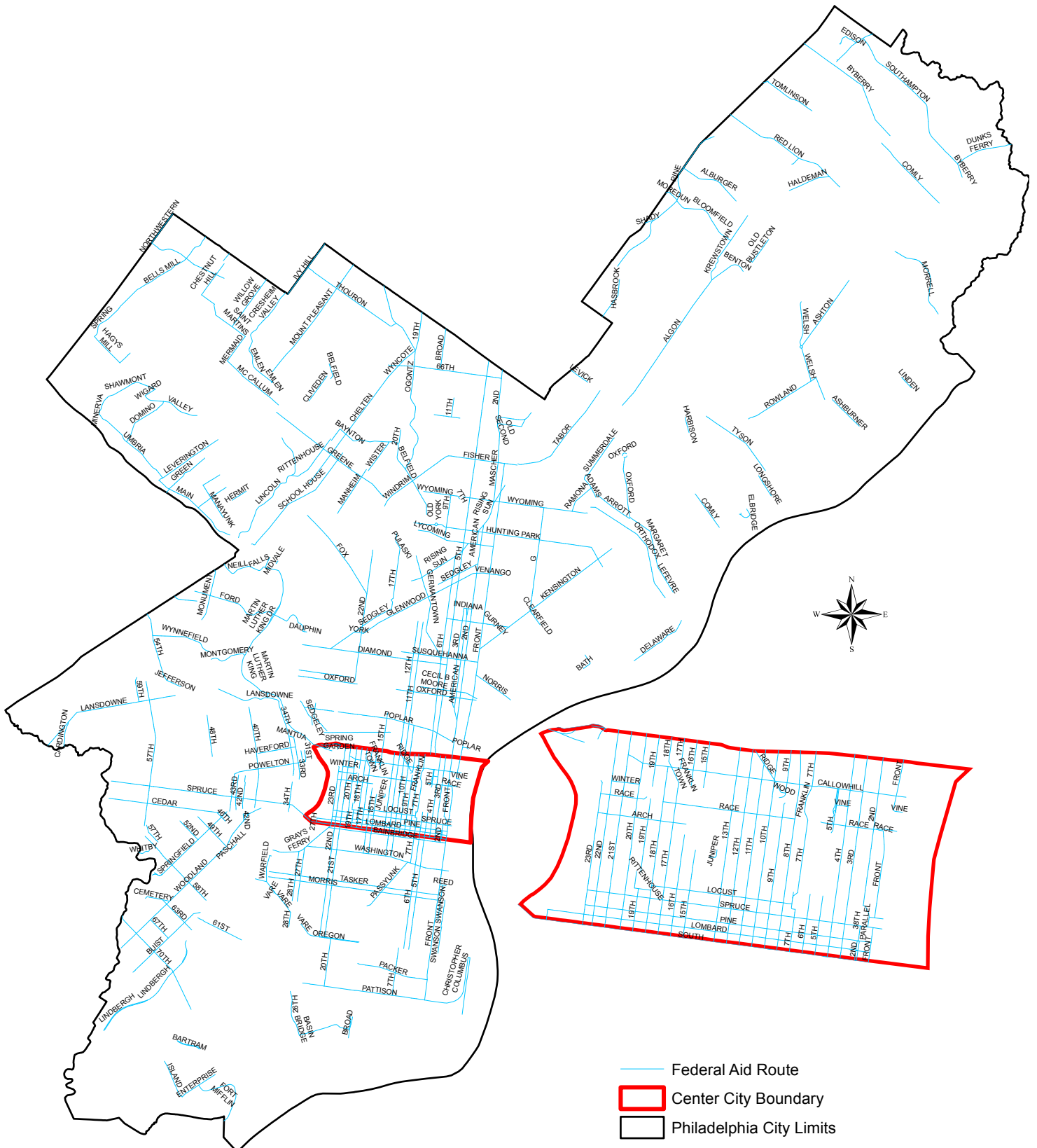
- A. Map - Local Streets in Philadelphia
- B. Map - Federal Aid for Municipalities Routes
- C. Map - PennDOT State Routes
- D. List of State Routes in Philadelphia County



Appendix A - Local Streets in Philadelphia



Appendix B - Federal Aid for Municipalities Routes



Appendix C - PennDot State Routes

- Academy Rd I-95 Knights Rd
- Clarissa St Hunting Park Ave Roberts Ave
- Adams Ave Crescentville Rd Roosevelt Blvd
- Cliveden St Park Line Dr Lincoln Dr
- Adams Ave Torresdale Ave Tacony St
- Allegheny Ave Ridge Ave Delaware Ave
- Allens La Wissahickon Ave Germantown Ave
- Aramingo Ave Delaware Ave Harbison Ave
- Arch St Columbus Blvd 16th St
- Arch St Schuylkill Ave W 30th St
- B St Allegheny Ave Erie Ave
- Baltimore Ave 39th St City Limits
- Bartram Ave I-95 84th St
- Belmont Ave Lancaster Ave City Ave
- Berkley St Wayne Ave Germantown Ave
- Bethlehem Pk Germantown Ave Stenton Ave
- Bridge St Frankford Ave Richmond St
- Broad St I-95 Oregon Ave
- Bustleton Ave Frankford Ave County Line Rd
- Castor Ave Delaware Ave Bustleton Ave
- Cecil B Moore Ave 10th St Ridge Ave
- Cobbs Creek Pkwy Woodland Ave Hoffman Ave
- Cobbs Creek Pkwy Baltimore Ave Market St
- Columbus Blvd Oregon Ave Spring Garden St
- Cottman Ave I-95 City Limits
- County Line Rd Bustleton Ave City Limits
- Crescentville Rd Adams Ave Cheltenham Ave
- Dauphin St Aramingo Ave Ridge Ave
- Delaware Ave Spring Garden St Aramingo Ave
- Delaware Ave Allegheny Ave Castor Ave
- Eakins Oval
- Easton Rd Mt Airy Ave Wadsworth Ave
- Elmwood Ave Lindbergh Blvd Island Ave
- Erie Ave Kensington Ave Hunting Park Ave
- Essington Ave Passyunk Ave Bartram Ave
- Filbert St Juniper St Broad St
- Frankford Ave Delaware Ave City Limits
- Cheltenham Ave Crescentville Rd Ivy Hill Rd
- B Franklin Pkwy 16th St Logan Circle (east)
- Chester Ave 65th St (W) 65th St (E)
- Chester Ave 52nd St 42nd St
- Chestnut St Columbus Blvd Cobbs Creek Pkwy
- Chestnut St Broad St Schuylkill Ave W
- Chew Ave Olney Ave Mt Airy Ave
- City Ave Ridge Ave City Limits
- Civic Center Blvd University Ave Convention Ave
- B Franklin Pkwy Logan Circle (west) Eakins Oval
- Germantown Ave Broad St Washington La
- Girard Ave Richmond St Poplar St
- Girard Ave W College Ave Lancaster Ave
- Godfrey Ave Crescentville Rd Broad St
- Grant Ave State Rd Welsh Rd
- Grays Ave 49th St Lindbergh Blvd
- Grays Ferry Ave 34th St Woodland Ave
- Lancaster Ave Girard Ave City Ave
- Lehigh Ave Richmond St Ridge Ave
- Levick St State Rd Rising Sun Ave
- Lincoln Dr Kelly Dr Ridge Ave
- Harbison Ave Aramingo Ave Roosevelt Blvd
- Lincoln Dr Cliveden St Allens La
- Haverford Ave Lancaster Ave City Ave
- Henry Ave Allegheny Ave Cathedral Rd
- Hoffman Ave 58th St Cobbs Creek Pkwy
- Holme Ave Roosevelt Blvd Academy Rd
- Huntingdon Pk Pine Rd Fillmore St
- Hunting Park Ave Kelly Dr Broad St
- I-76 Walt Whitman Brg City Ave
- I-95 City Limits City Limits
- I-676 I-95 I-76
- Independence Mall E Walnut St Race St
- Independence Mall W Walnut St Race St
- Industrial Hwy Island Ave City Limits
- Island Ave Woodland Ave Industrial Hwy
- Juniper St Market St Filbert St
- Kelly Dr Eakins Oval Lincoln Dr
- J F Kennedy Blvd Broad St Schuylkill Ave W
- J F Kennedy Blvd 30th St Market St
- Keystone St Robbins St Levick St
- Kingsessing Ave 52nd St 65th St
- Knights Rd Frankford Ave City Limits
- Lancaster Ave 33rd St Belmont Ave
- Lindbergh Blvd Grays Ave 65th St
- Linden Ave Academy Rd I-95
- Logan Circle
- Market St Columbus Blvd Juniper St
- Market St 15th St City Limits
- Marshall Rd Cobbs Creek Pkwy City Limits
- Midvale Ave Kelly Dr Wissahickon Ave
- Mt Airy Ave Germantown Ave Easton Rd
- Moyamensing Ave Broad St 20th St
- New State Rd State Rd Tacony Brgd
- Old York Rd 67th Ave Cheltenham Ave

Appendix C - PennDot State Routes

- Olney Ave Rising Sun Ave Wister St
- Oregon Ave Columbus Blvd Broad St
- Oxford Ave Roosevelt Blvd Rhawn St
- Parkside Ave Girard Ave 52nd St
- Park Line Dr Walnut La Cliveden St
- Passyunk Ave Broad St Essington Ave
- Pennsylvania Ave Spring Garden St 26th St
- Penrose Ave 20th St Island Ave
- Philmont Ave Byberry Rd City Limits
- Poplar St 24th St W College Ave
- Princeton Ave Frankford Ave I-95
- Race St 6th St 8th St
- Rhawn St Pine Rd State Rd
- Richmond St Delaware Ave Bridge St
- Ridge Ave Spring Garden St Northwestern Ave
- Vine St (service rds) 7th St 20th St
- Wadsworth Ave Thouron Ave Cheltenham Ave
- Walnut La Ridge Ave Wayne Ave
- Walnut St Columbus Blvd Cobbs Creek Pkwy
- Washington La Wayne Ave Cheltenham Ave
- Rising Sun Ave Roosevelt Blvd Cottman Ave
- Wayne Ave Windrim Ave Lincoln Dr
- Robbins St Roosevelt Blvd Keystone St
- Roberts Ave Henry Ave Wayne Ave
- Roosevelt Blvd 9th St City Limits
- Roosevelt Expy I-76 9th St
- Schuylkill Ave W Walnut St Arch St
- Sedgley Ave Allegheny Ave/9th St Allegheny Ave/11th St
- Snyder Ave Columbus Blvd Vare Ave
- S Penn Sq Broad St 15th St
- Spring Garden St Columbus Blvd Eakins Oval (E)
- Welsh Rd Willits Rd City Limits
- W College Ave Poplar St Girard Ave
- Whitaker Ave Erie Ave Roosevelt Blvd
- Whitby Ave 52nd St Cobbs Creek Pkwy
- Willits Rd Welsh Rd Academy Rd
- Wissahickon Ave Hunting Park Ave Allens La
- Woodhaven Rd City Limits City Limits
- Woodland Ave Grays Ferry Ave 49th St
- Woodland Ave Island Ave City Limits
- 5th St Race St Spring Garden St
- Spring Garden St Eakins Oval (W) Lancaster Ave
- 6th St Race St Spring Garden St
- State Rd Levick St City Limits
- Stenton Ave Broad St Northwestern Ave
- Tacony St Adams Ave Levick St
- Torresdale Ave Kensington Ave Linden Ave
- University Ave 34th St Baltimore Ave
- 8th St Race St Vine St
- 15th St S Penn Sq Kennedy Blvd
- 16th St Kennedy Blvd Vine St
- 25th St Pennsylvania Ave Poplar St
- 26th St Penrose Ave I-76
- 26th St Pennsylvania Ave Girard Ave
- Upsal St Germantown Ave Cheltenham Ave
- 29th St Girard Ave Hunting Park Ave
- Vare Ave Passyunk Ave 34th St
- Verree Rd Oxford Ave Bustleton Ave
- 30th St Market St Arch St
- 33rd St Convention Ave Lancaster Ave
- 33rd St Girard Ave Ridge Ave
- 34th St I-76 University Ave
- 34th St Market St Lancaster Ave
- 38th St Baltimore Ave Haverford Ave
- 42nd St Chester Ave Baltimore Ave
- 49th St Grays Ave Woodland Ave
- 52nd St Kingsessing Ave Chester Ave
- 52nd St Whitby Ave Parkside Ave
- 58th St Hoffman Ave Baltimore Ave
- 63rd St Passyunk Ave Lindbergh Blvd
- 63rd St Market St City Ave
- 65th St Lindbergh Blvd City Limits
- 84th St Bartram Ave City Limits



phila.gov/streets



www.VisionZeroPhl.com

