


**2018 Eagles Parade
Traffic & Parking Impacts**

6 PM 2/7/18 thru 6 PM 2/8/18

— Parking Restrictions
 

Map represents full extent of parking restrictions
but many/most begin at 6:00PM Wed



21st & 22nd Street wil remain open to traffic during parade buildout

**2018 Eagles Parade
Traffic & Parking Impacts**

Buildout

2/6/18 & 2/7/18
10 AM - 3 PM & 6 PM - 10 PM

Legend

- Street Closures





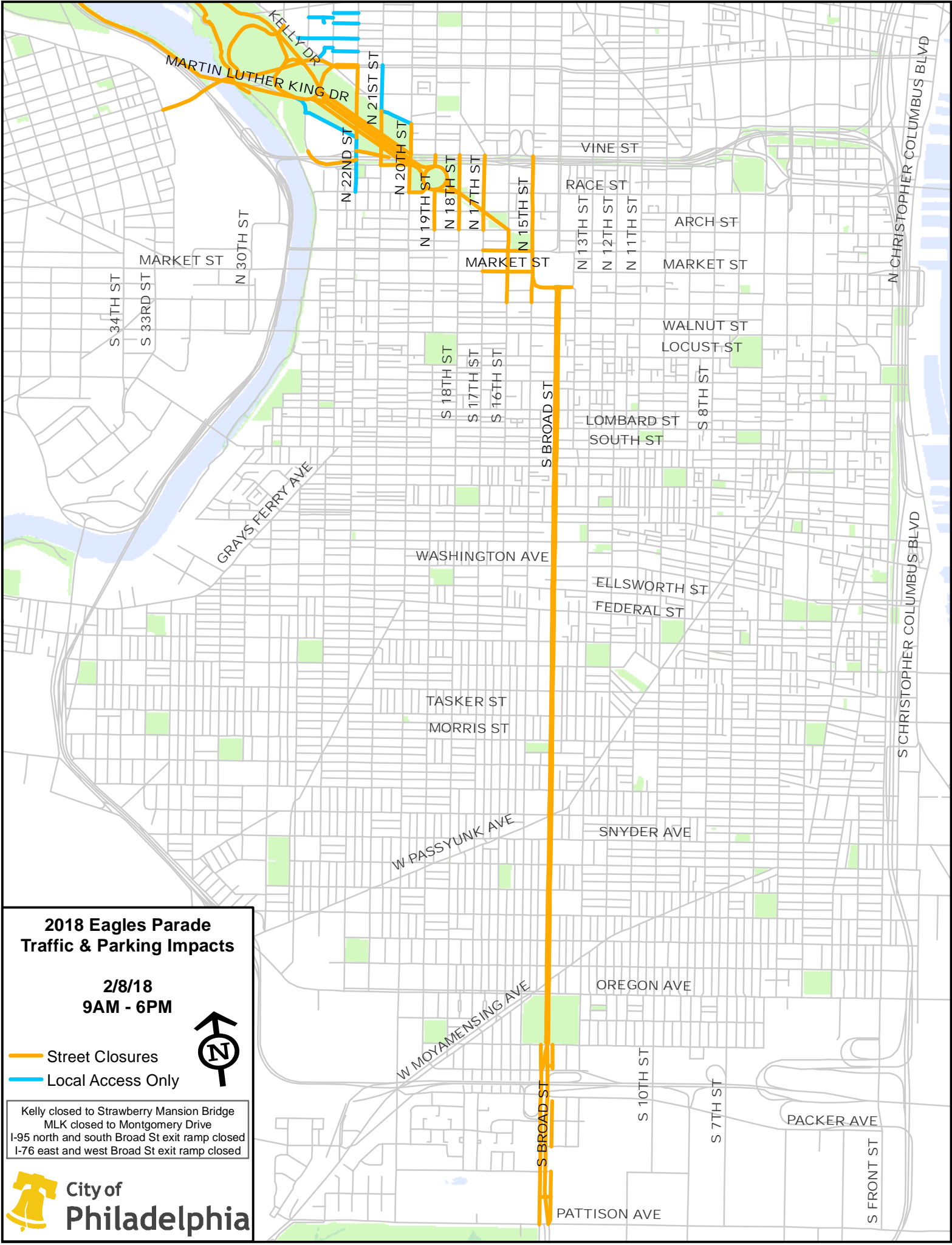
**2018 Eagles Parade
Traffic & Parking Impacts**

**2/8/18
5 AM - 6 PM**

- Street Closures
- Local Access Only



Kelly closed to Strawberry Mansion Bridge
MLK closed to Montgomery Drive



**2018 Eagles Parade
Traffic & Parking Impacts**

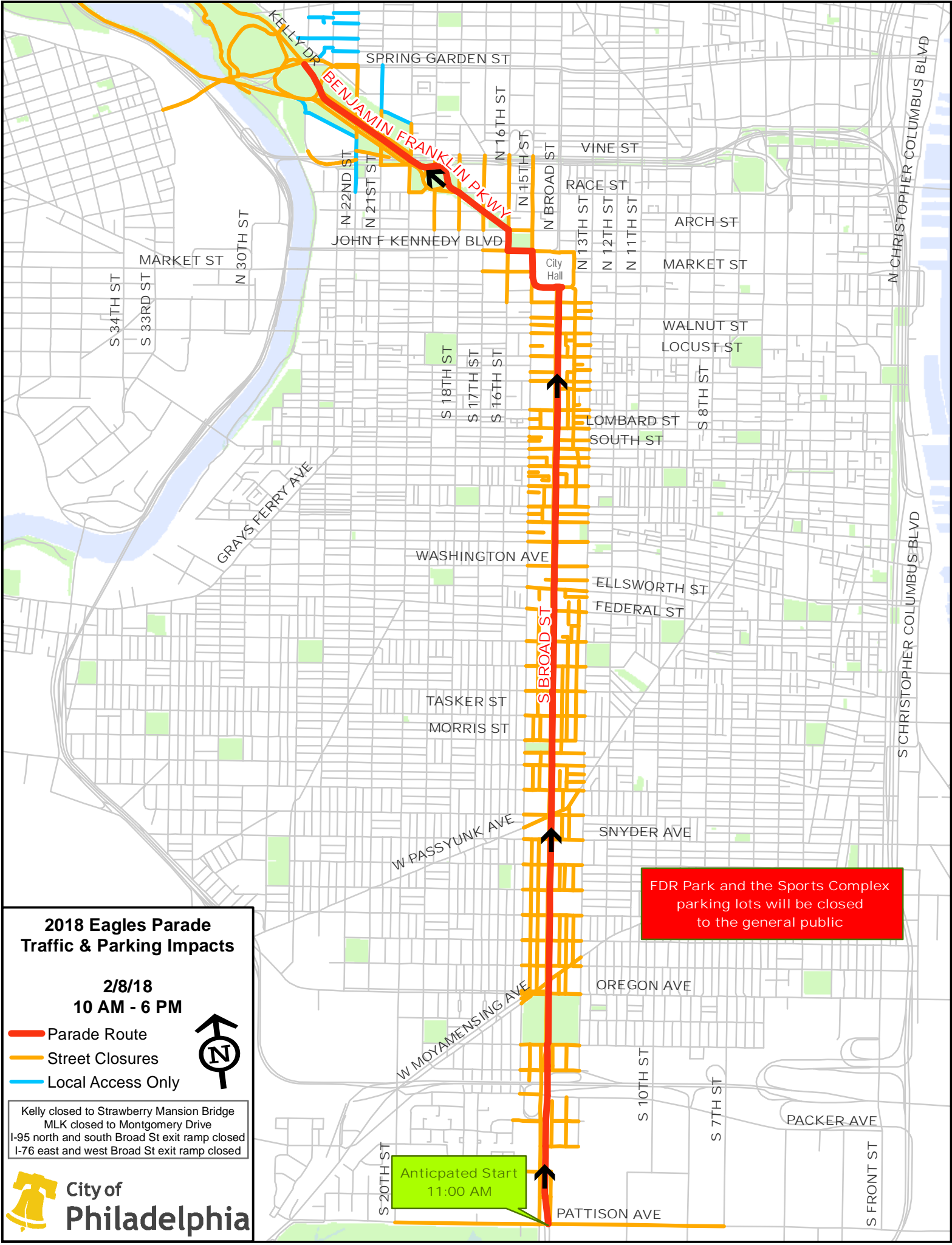
**2/8/18
9AM - 6PM**



- Street Closures
- Local Access Only

Kelly closed to Strawberry Mansion Bridge
 MLK closed to Montgomery Drive
 I-95 north and south Broad St exit ramp closed
 I-76 east and west Broad St exit ramp closed





**2018 Eagles Parade
Traffic & Parking Impacts**

**2/8/18
10 AM - 6 PM**

- █ Parade Route
- █ Street Closures
- █ Local Access Only



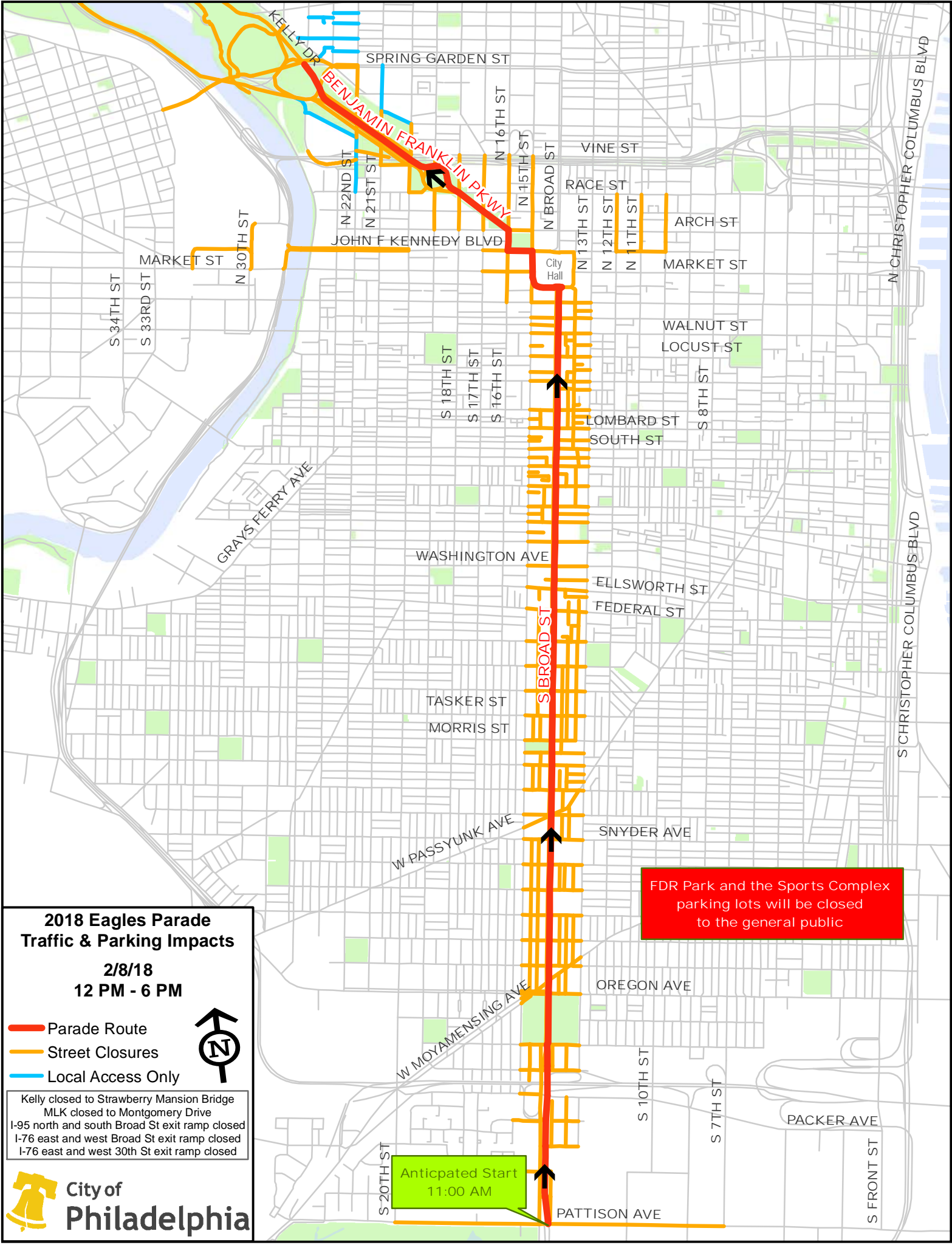
Kelly closed to Strawberry Mansion Bridge
 MLK closed to Montgomery Drive
 I-95 north and south Broad St exit ramp closed
 I-76 east and west Broad St exit ramp closed



FDR Park and the Sports Complex
parking lots will be closed
to the general public

Anticipated Start
11:00 AM

Map labels include: KELLY DR, SPRING GARDEN ST, JOHN F KENNEDY BLVD, MARKET ST, WALNUT ST, LOCUST ST, WASHINGTON AVE, TASKER ST, MORRIS ST, W PASSYUNK AVE, SNYDER AVE, OREGON AVE, PATTISON AVE, S 34TH ST, S 33RD ST, N 30TH ST, N 22ND ST, N 21ST ST, N 16TH ST, N 15TH ST, N BROAD ST, N 13TH ST, N 12TH ST, N 11TH ST, ARCH ST, RACE ST, VINE ST, MARKET ST, LOMBARD ST, SOUTH ST, S 18TH ST, S 17TH ST, S 16TH ST, S 8TH ST, W MOYAMENING AVE, S 10TH ST, S 7TH ST, PACKER AVE, S FRONT ST, N CHRISTOPHER COLUMBUS BLVD, S CHRISTOPHER COLUMBUS BLVD, GRAYS FERRY AVE, and City Hall.



**2018 Eagles Parade
Traffic & Parking Impacts**

**2/8/18
12 PM - 6 PM**

- █ Parade Route
- █ Street Closures
- █ Local Access Only



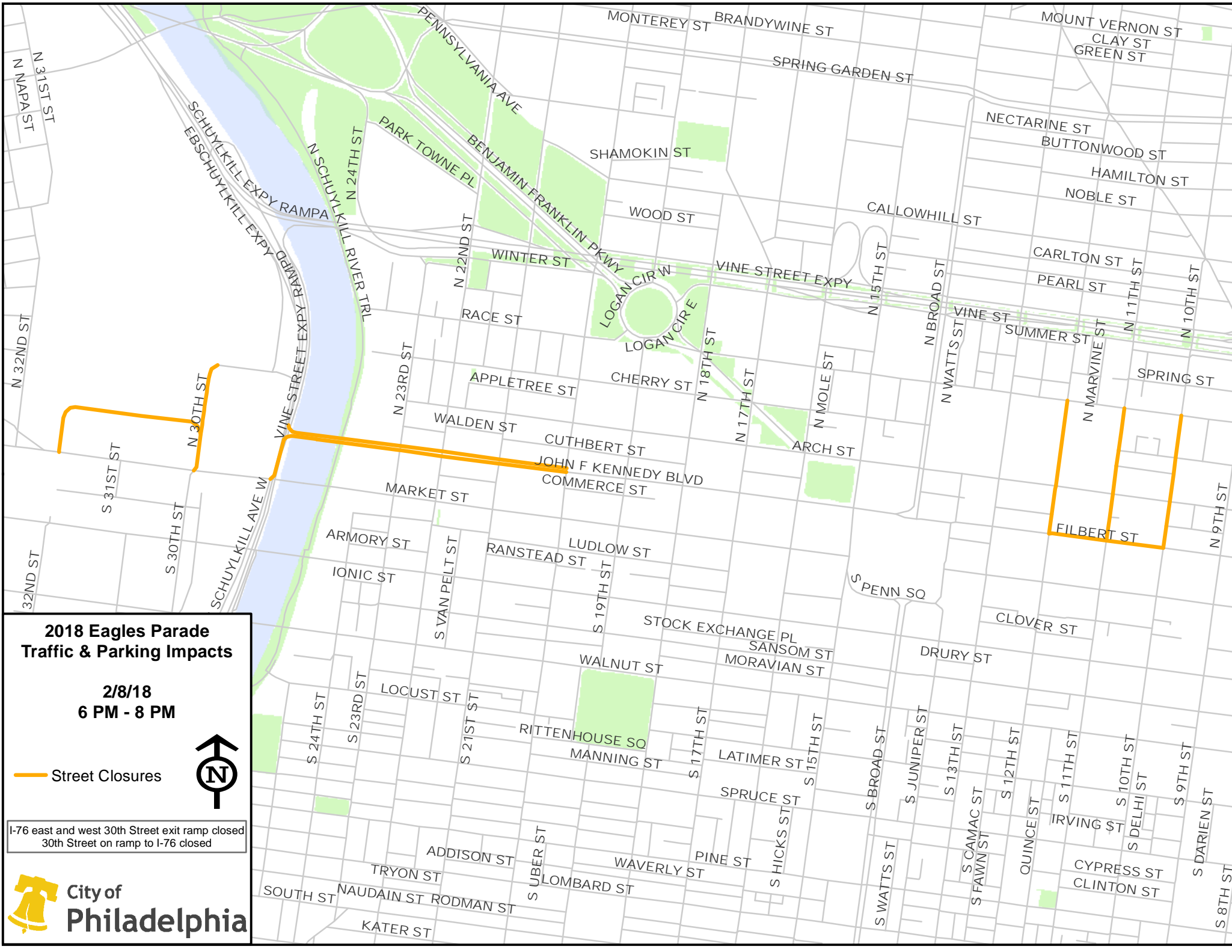
Kelly closed to Strawberry Mansion Bridge
 MLK closed to Montgomery Drive
 I-95 north and south Broad St exit ramp closed
 I-76 east and west Broad St exit ramp closed
 I-76 east and west 30th St exit ramp closed



FDR Park and the Sports Complex parking lots will be closed to the general public

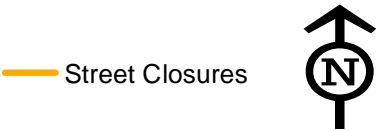
Anticipated Start
11:00 AM

Map labels include: KELLY DR, SPRING GARDEN ST, BENJAMIN FRANKLIN PK-WY, N 22ND ST, N 21ST ST, N 16TH ST, N 15TH ST, N BROAD ST, VINE ST, RACE ST, ARCH ST, MARKET ST, JOHN F KENNEDY BLVD, N 13TH ST, N 12TH ST, N 11TH ST, WALNUT ST, LOCUST ST, GRAYS FERRY AVE, S 34TH ST, S 33RD ST, N 30TH ST, S 18TH ST, S 17TH ST, S 16TH ST, LOMBARD ST, SOUTH ST, WASHINGTON AVE, ELLSWORTH ST, FEDERAL ST, TASKER ST, MORRIS ST, W PASSYUNK AVE, SNYDER AVE, OREGON AVE, W MOYAMENSING AVE, S 10TH ST, S 7TH ST, Packer Ave, S 20TH ST, S 10TH ST, S 7TH ST, PATTISON AVE, S FRONT ST, N CHRISTOPHER COLUMBUS BLVD, S CHRISTOPHER COLUMBUS BLVD.



**2018 Eagles Parade
Traffic & Parking Impacts**

**2/8/18
6 PM - 8 PM**



I-76 east and west 30th Street exit ramp closed
30th Street on ramp to I-76 closed